

WHEN RECORDED RETURN TO:

Spring Creek Crossing, Inc.
Attention: Jason Christensen
P.O. Box 674
Logan, UT 84323

Ent 948179 Bk 1470 Pg 2089
Date: 29-Jun-2007 04:39 PM Fee 6.00
Cache County, UT
Michael Glead, Rec. - Filed By MG
For NIBLEY CITY

THIS SPACE FOR RECORDER'S USE ONLY

DECLARATION OF RESTRICTIONS

THIS DECLARATION OF RESTRICTIONS is made as of June 27, 2007, by Spring Creek Crossing, INC., a Utah Corporation ("Declarant").

WHEREAS, Declarant is the owner of certain real property located in the City of Nibley, County of Cache, Utah, described on Sierra Park Phase 1 Final Plat and incorporated hereby by this reference (hereinafter "Preserve Area"); and

WHEREAS, Declarant intends to develop the above described property as wildlife habitat and a wetland preserve area, to be so held in perpetuity subject to restrictions in accordance with the provisions of the Wetland Mitigation Plan (see attachment) (hereinafter "Plan") as approved by the U.S. Army Corps of Engineers (hereinafter "Corps").

WHEREAS, this Declaration of Restrictions is intended to implement the provisions of the Plan requiring a binding covenant running with the land, but shall not be construed to impose restrictions in addition to those provided for in the Plan; and

WHEREAS, the Preserve Area consists of the wetland mitigation site (1.95 acres) as shown on the Final Plat of Sierra Park Phase 1;

WHEREAS, the Declaration will benefit all parties to the Declaration in that it will assist in preserving and maintaining the drainage and wildlife habitat in the Preserve Area;

NOW THEREFORE, Declarant declares as follows:

1. Covenant Running with Land. In consideration of the foregoing benefits flowing to all parties; in consideration of the benefits obtained by the Declarant from the Plan, and other valuable consideration, the receipt and adequacy of which is hereby acknowledged, the Declarant does hereby covenant and agree to restrict, and does by this instrument intend to restrict, the future use of the Preserve Area as set forth below, by the establishment of this Covenant running with the land.

2. Restrictions Concerning the Preserve Area. The wetland area created, restored, enhanced or preserved as compensatory mitigation for work authorized by Department of the Army, according to the Wetland Mitigation Plan (see attachment) shall not be made the subject of a future application for a Department of the Army General or Individual permit for fill or other development except for the purpose of enhancing or restoring the mitigation associated with this project. No person shall engage in any of the following restricted activities in the Preserve Area except for those actions necessary to accomplish preservation, maintenance, repair, fire prevention, or enhancement as has been, or in the future is, authorized by the Corps consistent with The Plan:

 Declaration of Restrictions

(a) No discharge of any dredged or fill material shall be done or permitted within the Preserve Area or any portion of such area except as consistent with the terms and conditions of the Plan;

(b) No materials or debris shall be stored or placed (whether temporarily or permanently) within the Preserve Area or any portion of such area without prior written approval by the Corps;

(c) No plowing or cultivation of the Preserve Area or any portion of such area and no destruction or removal of any natural tree, shrub or other vegetation that exists upon the Preserve Area shall be done or permitted by the Declarant or its successors and assigns to the Preserve Area, except as necessary to maintain the Preserve Area on with the Corps, for the purpose of thatch management or the removal/management of newly introduced noxious or dangerous plants as necessary to maintain the Preserve Area;

(d) No discharge, dumping, disposal, storage or placement of any trash, refuse, rubbish, grass clippings, cuttings or other waste materials within the Preserve Area or any portion of such area shall be done or permitted;

(e) No leveling, grading or landscaping within the Preserve Area or any portion of such area shall be done or permitted without prior written approval from the Corps;

(f) No destruction or removal of any natural tree, shrub or other vegetation that exists upon the Preserve Area shall be done or permitted except by the Declarant or its successors and assigns to the Preserve Area for the purposes of thatch management or the removal of noxious or dangerous plants as necessary to maintain the Preserve Area;

(g) No motorized vehicles shall be ridden, brought, used or permitted on any portion of the Preserve Area, except as provided for in (a), (c) and (f) above or with prior written approval by the Corps;

(h) No roads, utility lines, trails, benches, equipment storage, or other structures or activities shall occur within the Preserve Area without prior written approval by the Corps.


Ent 948179 Bk 1470 Pg 2090

(i)

3. Not An Offer to Dedicate; No Rights of Public Use. The provisions of this Declaration of Restrictions do not constitute an offer for public use. This instrument does not constitute an irrevocable offer to dedicate.

4. Successors and Assign Bound. Declarant hereby agrees and acknowledges that the Preserve Area shall be held, sold, conveyed, owned and used subject to the applicable terms, conditions and obligations imposed by this Agreement relating to the use, repair, maintenance and/or improvement of the Preserve Area, and matters incidental thereto. Such terms, conditions and obligations are a burden and restriction on the use of the Preserve Area, as applicable.

The provisions of this Agreement shall (subject to the limitations contained in this Agreement and without modifying the provisions of this Agreement) be enforceable as equitable servitudes and conditions, restrictions and covenants running with the land, and shall be binding on the Declarant and upon each and all of its respective heirs, devisees, successors, and assigns,


Declaration of Restrictions

officers, directors, employees, agents, representatives, executors, trustees, successor trustees, beneficiaries and administrators, and upon future owners of the Preserve Area and each of them.

5. Severability. The provisions of the Declaration are severable and the violation of any of the provisions of this Declaration by a Court shall not affect any of the other provisions which shall remain in full force and effect.

DECLARANT:

Spring Creek Crossing, INC.
a Utah Corporation

Date: 4/27/07
By: [Signature]
Its President

STATE OF UTAH


Ent 948179 Bk 1470 Pg 2091

County of: CACHE

On 6/27/07, before me, DAVID E. MUMM, Notary Public,
Date Name and Title of Officer (e.g., "Jane Doe, Notary Public")

Personally appeared: JASON CHRISTENSEN
Name(s) of Signer(s)

- personally known to me
- proved to me on the basis of satisfactory evidence to be the person(s) whose name(s) is/are subscribed to the within instrument and acknowledged to me that he/she/they executed the same in his/her/their authorized capacity(ies), and that by his/her/their signature(s) on the instrument the person(s), or the entity upon behalf of which the person(s) acted, executed the instrument.



Place Notary Seal Above

WITNESS my hand and official seal.

[Signature]
Signature of Notary Public

[Signature] Declaration of Restrictions



**Wetland Mitigation Plan
for the
Sierra Park Phase 1 Subdivision**

**Nibley City
Cache County, Utah
Section 17, T11N, R1E
Salt Lake Base and Meridian**

Ent 948179 Bk 1470 Pg 2092

Prepared For:

**Mr. Bill Butts
Horizon Enterprises, Inc.
435 East 125 North
Providence, UT 84332**

Prepared By:

**Frontier Corporation USA
221 N. Spring Creek Parkway, Suite B
Providence, Utah 84332**

**Dennis C. Wenger
Hoda A. Soudani**

June 2005

TABLE OF CONTENTS

Ent 948179 Bk 1470 Pg 2093

Page

INTRODUCTION	2
1.0 RESPONSIBLE PARTIES	2
1.1 Applicant	2
1.2 Applicant's Designated Site Engineer	2
1.3 Applicant's Designated Wetland Consultant	2
2.0 PROJECT REQUIRING MITIGATION	3
2.1 Location	3
2.2 Brief Summary of Overall Project	3
2.3 Site Characteristics	3
2.3.1 Upland Habitats	6
2.3.2 Wetland Habitats	6
2.3.3 Wetland Functions	6
2.3.4 Threatened/Endangered Species	6
2.3.5 Land Use	7
3.0 MITIGATION SITE	7
3.1 Location	7
3.2 Ownership Status	7
4.0 MITIGATION DESIGN	7
4.1 Overview of Mitigation Plan	7
4.2 Compensation Ratios	8
4.3 Long-Term Goals	8
5.0 SUCCESS CRITERIA AND MONITORING	8
5.1 Success Criteria	8
5.2 Monitoring	9
6.0 IMPLEMENTATION PLAN	9
6.1 Site Preparation and Work Sequence	9
6.2 Schedule	10
7.0 MAINTENANCE DURING MONITORING PERIODS	10
8.0 CONTINGENCY MEASURES	10
8.1 Initiating Procedures	10
8.2 Contingency Funding Mechanism	10
9.0 COMPLETION OF MITIGATION RESPONSIBILITIES	10

9.1 Notification Procedures 10
 9.2 USACE Confirmation 11
 10.0 LONG-TERM MANAGEMENT PLAN 11
 11.0 REFERENCES CITED 12

List of Figures

Figure 1. Project Site Location Map 4
 Figure 2. Existing Conditions Map 5

List of Tables

Table 1. Utah Threatened/Endangered Species Listed for Cache County, Utah 6

Appendices

- APPENDIX I: Wetland Delineation Report for the Sierra Park Phase 1 Wetland Mitigation Site
- APPENDIX II: Construction Plans and Engineering Details
- APPENDIX III: Mitigation Site Deed Restriction

Ent 948179 Sk 1470 Pg 2094

INTRODUCTION

Frontier Corporation USA (FRONTIER) has been retained to assist Horizons Enterprises, Inc. (HORIZON) with the development of a compensatory mitigation plan to replace 0.43 acre of wetlands that will be impacted by the construction of the proposed Sierra Park Phase 1 Subdivision project. The project site is an approximately 42.42-acre property in the city of Nibley, Cache County, Utah. A wetland delineation was previously completed for the project site by FRONTIER in May 2005. A total of 3.17 acres of wetland were delineated, surveyed, and incorporated onto the project site plans. The Phase 1 area encompasses 21.80 acres and is situated along the eastern portion of the project site. All of the delineated wetlands area situated within the Phase 1 area.

The proposed mitigation will be on-site and will include the preservation and enhancement of 2.74 acres of existing wetlands, and the creation of 0.43 acre of new wetlands that will adjoin the existing wetlands. The wetland mitigation site will be deed restricted and protected from future development, and will be managed in a manner compatible with wetland conservation.

This mitigation plan is a part of the US Army Corps of Engineers (USACE) Section 404 Permit Application for the Sierra Park Phase 1 Subdivision Project.

1.0 RESPONSIBLE PARTIES

1.1 Applicant

Horizon Enterprises, Inc.
ATTN: Bill Bertolio
435 East 125 North
Providence, UT 84332
(435) 757-0314

Ent 948179 # 1470 Pg 2095

1.2 Applicant's Designated Site Engineer

Cache Landmark Engineering
ATTN: Steven C. Earl
666 North Main Street
Suite 303
Logan, UT 84321
(435) 713-0099

1.3 Applicant's Designated Wetland Consultant

Frontier Corporation USA
ATTN: Dennis Wenger
221 North Spring Creek Parkway, Suite B
Providence, UT 84332
(435) 753-9502

2.0 PROJECT REQUIRING MITIGATION

2.1 Location

The project site is located on the east side of US Highway 89/91 (US 89/91) in Section 17, Township 11 North, Range 1 East, in the city of Nibley, Cache County, Utah. The approximate UTM coordinates for the project site are 428,200 E 4,615,500 N, in Zone 12 T. The project site is accessible from US 89/91 via 2100 South and 1200 West (Figure 1).

2.2 Brief Summary of Overall Project

The proposed Sierra Park Phase 1 Subdivision is the first of a two-phased subdivision project which will include the development of residential, commercial, and charter school facilities. It will also include the installation of roads, utilities, and storm water infrastructure. A total of 3.17 acres of wetlands were delineated at the project site, all within the Phase 1 area (Figure 2). Two separate wetland areas, totaling 0.43 acre, in the northwest and southeast corners of the wetland complex will be permanently filled by the construction of Nibley Park Avenue (2350 South) and Meadow Lane. Compensatory mitigation for wetland impacts will be the establishment of a 3.41-acre mitigation site that will include the preservation and enhancement of 2.74 acres of existing wetlands and the creation of 0.43 acre of new wetlands.

Ent 948179 Bk 1470 Pg 2096

2.3 Site Characteristics

The 21.8-acre Phase 1 project site is part of a larger 42.42-acre property situated within the agricultural landscape of the Cache Valley and is part of the Spring Creek watershed drainage (Figure 1). The project site is mostly comprised of cultivated fields used for row crops. Wetlands at the project site are confined to an uncultivated, low-lying drainage swale that conveys groundwater seepage, irrigation return flows, and surface runoff westward through the project site. None of the cultivated fields surrounding the drainage swale exhibited any wetland characteristics.

The parcel within which the wetlands occur is being used as a feed lot for livestock. Livestock were present in the feed lot at the time of the field inspections. The existing wetlands were severely trampled and in poor condition in many areas.

Within the Phase 1 project site, the wetland boundary is generally defined by a distinct topographic break. There is a raised gravel road that traverses the drainage swale to provide access to a hay barn in the feed lot. The gravel road essentially bisects the drainage swale and the wetlands that were delineated within the drainage swale. Of the 3.17 acres of wetlands delineated, approximately 2.33 acres are on the east side of the gravel road, and 0.84 acre is on the west side of the gravel road (Figure 2). These wetlands areas are almost entirely sedge-dominated emergent wet meadows. Both wetlands drain into buried pipes that convey water north, toward US 89/91 and the Spring Creek drainage.

The adjoining properties to the north and south are managed in agricultural land uses similar to that of the project site. The property to the east is presently being developed as part of the Sunrise Meadows subdivision project, which is under separate ownership.

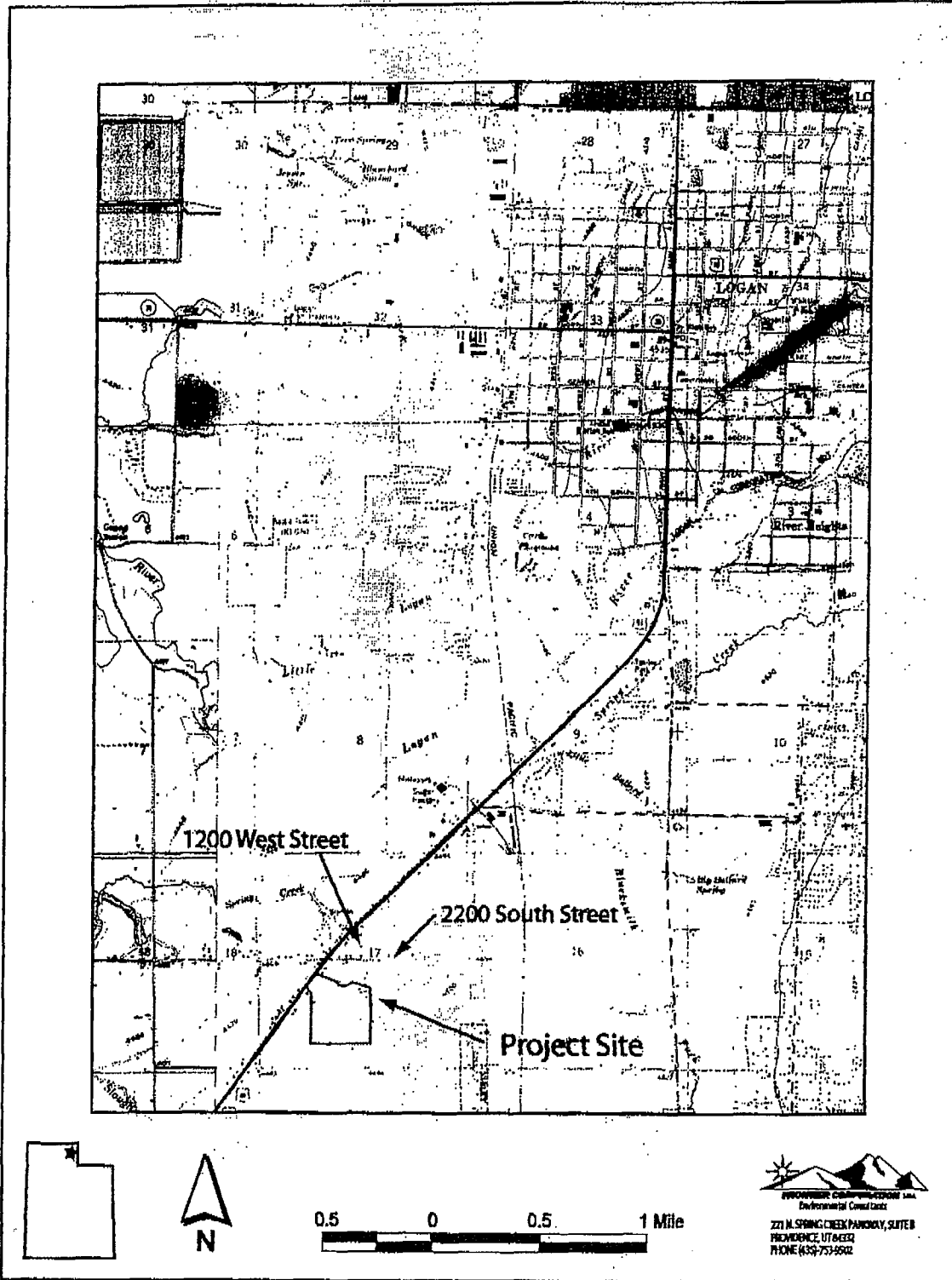



Figure 1. Project Site Location Map. Topographic base is adapted from the Logan, Utah 7.5-minute USGS quadrangle, revised in 1986.

LEGEND:

- * SP: Wetland Delineation Sample Point
- P1 / Photo Point and View Direction
- Wetland Delineation Boundary
- Study Site Property Boundary
- Culvert Inlet
- Groundwater Discharge

Wetland Area:	
A:	0.84 acres
B:	2.33 acres
Total:	3.17 acres

Map Date: May 26, 2005
Aerial Photo: Circa 1998



200 0 200 400 Feet

Figure 2. Existing conditions map.
Sierra Park subdivision, Nibley, UT
Wetland Mitigation Plan

Frantier Corporation USA
June 2005

A copy of the wetland delineation report, which provides a more detailed description of the hydrologic, soils, and vegetation conditions at the mitigation site, is provided in Appendix I.

Ent 948179 Ik 1470 Pg 2099

2.3.1 Upland Habitats

Most of the upland habitat is made up of plant communities that are irrigated crops used for livestock grazing and hay production. Upland plant species observed at the site include: quackgrass (*Agropyron repens*), western wheatgrass (*Agropyron smithii*), red clover (*Trifolium pratense*), common wheat (*Triticum aestivum*), and common alfalfa (*Medicago sativa*). There are also weedy species such as: common dandelion (*Taraxacum officinale*), shepherd's purse (*Capsella bursa-pastoris*), white goosefoot (*Chenopodium album*), Canada thistle (*Cirsium arvense*), roundleaf mallow (*Malva neglecta*), prickly lettuce (*Lactuca serriola*), and curlycup gumweed (*Grindelia squarrosa*).

2.3.2 Wetland Habitats

Wetland habitats are made up of plant communities that occur in the low-lying areas of the project site associated with the drainage swale. These wetland plant communities include the following species: Nebraska sedge (*Carex nebrascensis*), beaked sedge (*Carex rostrata*), clustered field sedge (*Carex praegracilis*), baltic rush (*Juncus balticus*), few-flowered spikerush (*Eleocharis pauciflora*), reed canary grass (*Phalaris arundinacea*), common cattail (*Typha latifolia*), fowl bluegrass (*Poa palustris*), and watercress (*Nasturtium officinale*).

2.3.3 Wetland Functions

The wetlands at the project site are subject to severe grazing and trampling due to livestock grazing, which severely diminishes wetland habitat function. They have little to no functional capacity as fish and wildlife habitat, uniqueness, recreation, or education potential. The main function of these wetlands is to capture and retain storm water runoff and drainage from the surrounding farm fields, which probably helps to attenuate flood flows in the Spring Creek drainage. They also probably have some value for sediment/nutrient/toxicant removal, due to the fact that they are heavily vegetated with herbaceous species. This probably helps improve the water quality of flows draining into Spring Creek.

2.3.4 Threatened/Endangered Species

Table 1 contains the species on the Federal Threatened/Endangered list for Cache County, Utah.

Table 1. Threatened/Endangered Species Listed for Cache County, Utah (DWR, 2005).

Common Name	Scientific Name	Status
Brown (Grizzly) bear	(<i>Ursus arctos</i>)	T - Extirpated
Canada lynx	(<i>Lynx Canadensis</i>)	T
Whooping crane	(<i>Grus Americana</i>)	T
Yellow-billed cuckoo	(<i>Coccyzus americanus</i>)	T

T = a taxon that is listed by the U.S. Fish and Wildlife Service as "threatened" with becoming endangered.

Of the species listed, the project area is within the potential geographic distribution for the whooping crane and the yellow-billed cuckoo. There are no known occurrences of these species at the project site. Further, the project site is not likely a suitable habitat for these species due to lack of habitat structure, human presence, altered condition, and lack of food source.

Ent 948179 # 1470 Pg 2100

2.3.5 Land Use

Historically, the project site has been managed as irrigated farmland for raising livestock and row crops. It presently contains a farmhouse, several outbuildings, gravel access roads, cultivated fields, irrigation ditches, and a fenced-in cattle feed lot (Figure 2). Several ditches are used to irrigate the cultivated fields, which have been planted in the past with corn, alfalfa, and wheat. The wetlands have historically received drainage from the cultivated fields.

3.0 MITIGATION SITE

3.1 Location

The proposed 3.41-acre mitigation site will be within the Sierra Park Phase I subdivision boundary (Figure 3).

3.2 Ownership Status

The wetland mitigation site is currently owned by HORIZON, and is expected to remain under this ownership for the duration of the project.

4.0 MITIGATION DESIGN

4.1 Overview of Mitigation Plan

Mitigation will be entirely on-site and will entail the enhancement and preservation of 2.74 acre of existing wetlands, and the creation of 0.43 acre of new wetland adjoining the existing wetlands. Included in Appendix II are engineering drawings and typical cross-sections for the mitigation site, as well as concept plans and typical cross-sections for the subdivision development.

Enhancement and preservation will be accomplished by removing cattle and prohibiting pedestrian access in order to limit human disturbance. Horse grazing will be allowed within the mitigation site as a management tool. Creation of new wetlands will be accomplished by regrading upland areas to match the grade of the existing wetlands and allow the establishment of wetland plant communities.

The largest area of upland to be converted will be the dirt access road separating the two existing wetland areas. Conversion of this upland area to wetland will join the two wetland areas and create a contiguous wetland complex. Three other smaller upland areas, adjoining the existing wetlands, will be converted to wetland as well (Figure 3).

The existing drainage into the mitigation site will be used as the source of wetland hydrology. This will include the use of detention ponds to treat storm water from the developed subdivision before

it is allowed to drain into the wetland mitigation site. This drainage supports the existing wetlands and will be sufficient to maintain wetland hydrology for a wetland area of equal size.

The mitigation site will be incorporated into the subdivision as open space, and will be deed-restricted to prevent future construction. The entire wetland complex will be enclosed by a fence to prohibit public access and minimize potential disturbances. There will be a 25-foot setback easement for building structures around the boundary of the wetland mitigation site. This setback easement is intended to establish an upland buffer around the wetland mitigation area. Installation of concrete side walks will be allowed within this setback easement, but no building structures will be allowed.

Ent 948179 Ik 1470 Pg 2101

Storm water detention ponds will be constructed adjacent to the mitigation area. These ponds will collect storm water runoff from impervious surfaces created by the construction of the subdivision and associated roads. These ponds are designed to detain storm water runoff up to a 10-year, 24-hour storm event and percolate into the mitigation site. Larger storm flows will spill into the wetlands over an energy dissipator.

4.2 Compensation Ratios

The proposed preservation and enhancement of wetlands within the mitigation site will result in the following compensation ratios and mitigation credits for the functional replacement of 0.43 acre of wetland impact:

- 2.74 acres wetland preservation and enhancement @ 4:1 = 0.68 acre mitigation credit
- 0.43 acres of wetland creation @ 1:1 = 0.43 acre mitigation credit

Thus, a total of 1.01 acres of mitigation credit will be established for the replacement of the 0.43 acre of wetland impact.

4.3 Long-Term Goals

The goals of the mitigation plan are the following:

- enhance habitat functions in the existing wetlands
- establish self-sustaining new wetland habitats,
- ensure seasonal flooding to maintain wetland hydrology, and
- prevent establishment of invasive weeds in wetland and surrounding upland areas.

5.0 SUCCESS CRITERIA AND MONITORING

5.1 Success Criteria

The mitigation plan will be considered a success if the following conditions persist for the duration of a three-year post-construction monitoring period:

- 80 percent vegetative cover of native wetland plants, such as Nebraska sedge, beaked sedge, and Baltic rush is established in the wetland creation areas;

- the wetland creation areas are seasonally flooded, as the existing wetlands currently do, each year during spring runoff for a period and duration sufficient to maintain wetland hydrology; and
- noxious weeds are prevented from being established in the wetland, adjacent upland areas within the 25-foot setback easement, and detention pond berms.

5.2 Monitoring

Ent 948179 Bk 1470 Pg 2102

Annual site inspections will be conducted by qualified wetlands scientist to visually observe and record wetland habitat conditions at the mitigation site. Repeat photographs will be taken during each visit, at established locations, to catalog site conditions and to help monitor changes. Ten randomly placed 1x1 meter quadrats will be placed in both the wetland and upland setback easement areas to measure vegetative cover and presence of undesirable noxious weed species. Noxious weed will be determined according to the Noxious Weed Field Guide for Utah (Merritt, Belliston, and Dewey, 2000). Visual observations of hydrological indicators showing seasonal flooding will be recorded.

Monitoring will take place in mid-spring (May) of each year for a 3-year period following the completion of the construction activities. HORIZON will be responsible for completing the wetland mitigation monitoring, and for submitting an annual monitoring report to the USACE by August 31 of each monitoring year. If success criteria are not met within the 3-year monitoring period, contingency measures will be implemented as discussed in Section 8.0 of this plan, and the yearly monitoring will continue until the success criteria have been met for two consecutive years.

6.0 IMPLEMENTATION PLAN

6.1 Site Preparation and Work Sequence

The overall goal of the mitigation plan is to enhance and preserve 2.74 acres of existing wetlands, and to convert 0.43 acre of designated uplands to create new wetland habitat. The sequence of activities is designed to optimize growth of native species and to limit the growth of undesirable noxious weed species.

Wetland creation activities will include:

- Removal and salvaging of topsoil from existing wetlands that will be permanently filled
- Excavation of uplands to be converted, to at least 9 inches sub-grade of the adjacent existing wetland
- Placement of salvaged wetland topsoil in the excavated area to allow reestablishment of native wetland vegetation
- Installation of fencing around the perimeter of the wetland mitigation site to limit public access

An erosion control plan is included in Appendix II. Erosion and sediment control best management practices (BMP) such as silt fences and straw bale check dams will be implemented to minimize

water quality impacts to the wetlands and drainage flowing offsite toward Spring Creek. It will be the contractor's responsibility to obtain a UPDES storm water construction permit and to prepare and implement a storm water pollution prevention plan as per the UPDES requirements. It will be HORIZON's responsibility to verify the contractor's compliance with the UPDES storm water permit requirements.

Ent 948179 Ik 1470 Pg 2103

6.2 Schedule

Construction of the Charter School and roads in upland areas began in Spring 2005. Recording of the deed-restriction and installation of erosion control BMPs will be done prior to construction activities that would result in permanent filling of wetlands. Implementation of wetland enhancement and creation of new wetlands at the mitigation site will commence concurrently with construction activities that would result in the filling of wetlands. It is anticipated that the construction will begin August 1, 2005 at the mitigation site.

An as-built report for the mitigation site will be completed and submitted to the USACE by November 1, 2005. A three-year mitigation monitoring period will begin in the spring of 2006, and will entail the documentation of the successful establishment of the wetland mitigation goals.

7.0 MAINTENANCE DURING MONITORING PERIODS

The final mitigation plan has been designed such that it will require a minimal amount of annual maintenance. It is anticipated that maintenance will require weed control if necessary.

8.0 CONTINGENCY MEASURES

8.1 Initiating Procedures

Results of annual monitoring will be used to determine whether the mitigation plan is on a success course, which will in turn determine whether or not remedial action is necessary to ensure mitigation success.

8.2 Contingency Funding Mechanism

If required, HORIZONS will be responsible for providing the funding for the implementation of remedial actions on an as needed basis.

9.0 COMPLETION OF MITIGATION RESPONSIBILITIES

9.1 Notification Procedures

HORIZON will immediately notify the USACE project manager for Cache County via email or letter upon completion of the mitigation activity and will provide the as-built report and photographic documentation of as-built conditions to the USACE no later than November 1, 2005 as described in Section 6.2 of this plan.

Subsequent notifications will be made following the completion of each annual monitoring report.

9.2 USACE Confirmation

HORIZON will be responsible for coordinating a site inspection with the USACE, to be completed no later than December 1, 2005, to confirm that the mitigation plan has been satisfactorily implemented. The USACE will prepare a letter subsequent to this visit, acknowledging that HORIZON has fulfilled its responsibilities for implementing the mitigation plan. Final USACE approval of the mitigation plan will be made pending the results of the 3-year post-construction monitoring period and demonstration of mitigation success.

10.0 LONG-TERM MANAGEMENT PLAN

As discussed in Section 3.2 of this report, the mitigation site will be owned by HORIZON. As such, HORIZON will be responsible for the long-term management of the mitigation site in accordance with the long-term goals of the wetland mitigation plan at the conclusion of the 3-year post-construction monitoring period.

Ent 948179 Bk 1470 Pg 2104

11.0 REFERENCES CITED

Utah Department of Wildlife Resources (DWR) 2005. *Utah's Federally (US F&WS) Listed Threatened (T), Endangered (E), and Candidate (C) Plant, Invertebrate, and Vertebrate Species*, available at http://dwrcdc.nr.utah.gov/ucdc/ViewReports/te_list.pdf

Joel Merritt, Nathan D. Belliston, and Steven A. Dewey 2000. *Noxious Weed Field Guide for Utah*, Cache County Weed Department.

Ent 948179 &k 1470 Pg 2105

APPENDIX I

WETLAND DELINEATION REPORT FOR THE MITIGATION SITE

Ent 948179 Ak 1470 Pg 2106

APPENDIX II

ENGINEERING PLANS AND CONSTRUCTION DETAILS

Ent 948179 Bk 1470 Pg 2107

SURVEY CERTIFICATE

THIS CERTIFICATE IS A SUMMARY OF THE SURVEY DATA COLLECTED FOR THE PROJECT AND IS NOT A SUBSTITUTE FOR THE ORIGINAL SURVEY RECORDS. THE SURVEY RECORDS ARE THE ONLY AUTHORITY FOR THE SURVEY DATA. THE SURVEY RECORDS ARE THE ONLY AUTHORITY FOR THE SURVEY DATA.

BOUNDARY DESCRIPTION

The boundary description is a summary of the survey data collected for the project and is not a substitute for the original survey records. The survey records are the only authority for the survey data.

NARRATIVE

The narrative describes the survey data collected for the project and is not a substitute for the original survey records. The survey records are the only authority for the survey data.

OWNER'S DECLARATION

I, the undersigned, declare that I am the owner of the property described in this certificate and that the information contained herein is true and correct to the best of my knowledge and belief.

ACKNOWLEDGEMENT

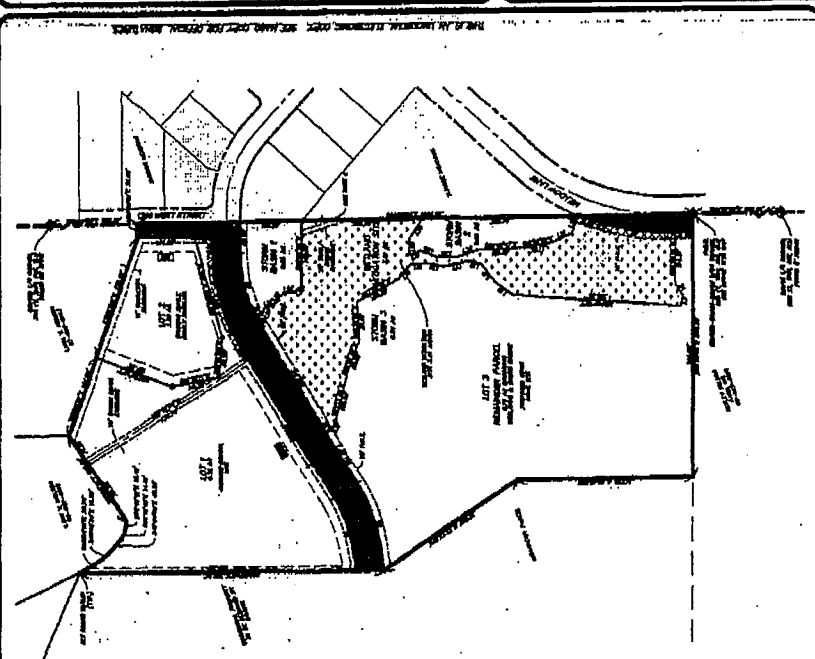
Witnessed and acknowledged before me this _____ day of _____, 2006.

Notary Public in and for the State of Oregon

PLANNING COMMISSION CHAIRMAN APPROVAL AS TO FORM

APPROVED AS TO FORM THIS _____ DAY OF _____, 2006.

PLANNING COMMISSION CHAIRMAN



UTILITY COMPANY APPROVALS

UTILITY COMPANY: _____ DATE: _____

MAYOR'S APPROVAL AND ACCEPTANCE

APPROVED AND ACCEPTED THIS _____ DAY OF _____, 2006.

MAYOR

ENGINEER'S CERTIFICATE


I, the undersigned, certify that the information contained in this certificate is true and correct to the best of my knowledge and belief.

ENGINEER

FINAL PLAT
SIERRA PARK PHASE 1
PART OF SEC 17, T44N, R12E, S8M
WASHELETT COUNTY, OREGON
JUNE 13, 2006

LEGEND

---	Proposed Right-of-Way
---	Proposed Easement
-.-.-	Proposed Utility Line
----	Proposed Road
----	Proposed Driveway
----	Proposed Boundary
----	Proposed Survey
----	Proposed Well
----	Proposed Pipe
----	Proposed Fence
----	Proposed Foundation
----	Proposed Structure
----	Proposed Lot
----	Proposed Area



CACHEMOUNTAIN ASSOCIATES

Surveyors

11111 Main Street
Salem, Oregon 97301
503-585-1111

CACHEMOUNTAIN ASSOCIATES

Surveyors

11111 Main Street
Salem, Oregon 97301
503-585-1111

PLANNING COMMISSION CHAIRMAN APPROVAL AS TO FORM

APPROVED AS TO FORM THIS _____ DAY OF _____, 2006.

PLANNING COMMISSION CHAIRMAN

COUNTY RECORDER'S NO.

FILED IN THE COUNTY OF OREGON, RECORDS AND PLAT AT THE _____ DAY OF _____, 2006.

COUNTY RECORDER

NOTARY PUBLIC

Witnessed and acknowledged before me this _____ day of _____, 2006.

NOTARY PUBLIC

CACHEMOUNTAIN ASSOCIATES

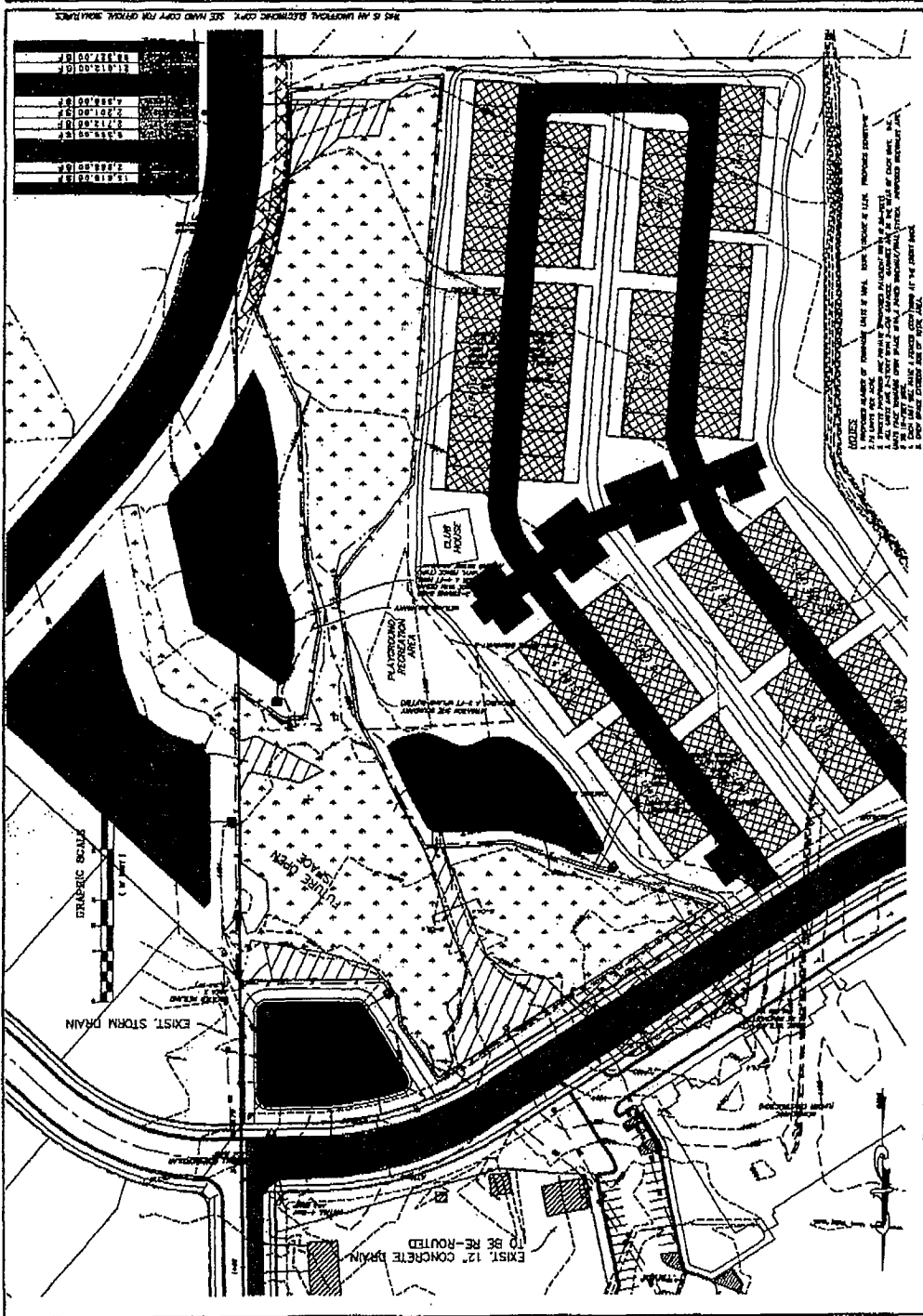
Surveyors

11111 Main Street
Salem, Oregon 97301
503-585-1111

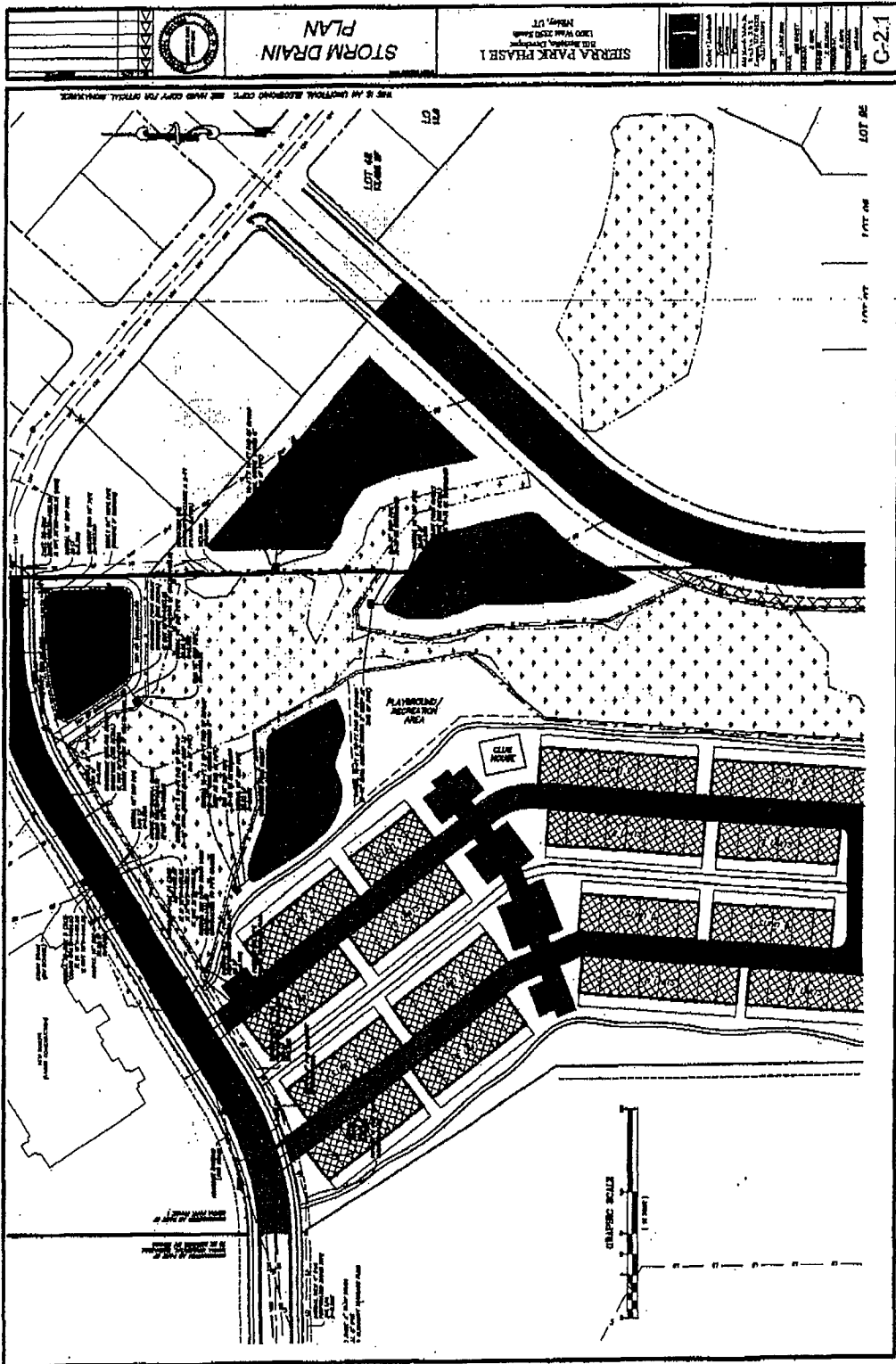
SITRA PARK PHASE 1
 1200 BROAD STREET
 HARTFORD, CT 06103
 860-261-1111

SITE CONCEPT

C-1.1



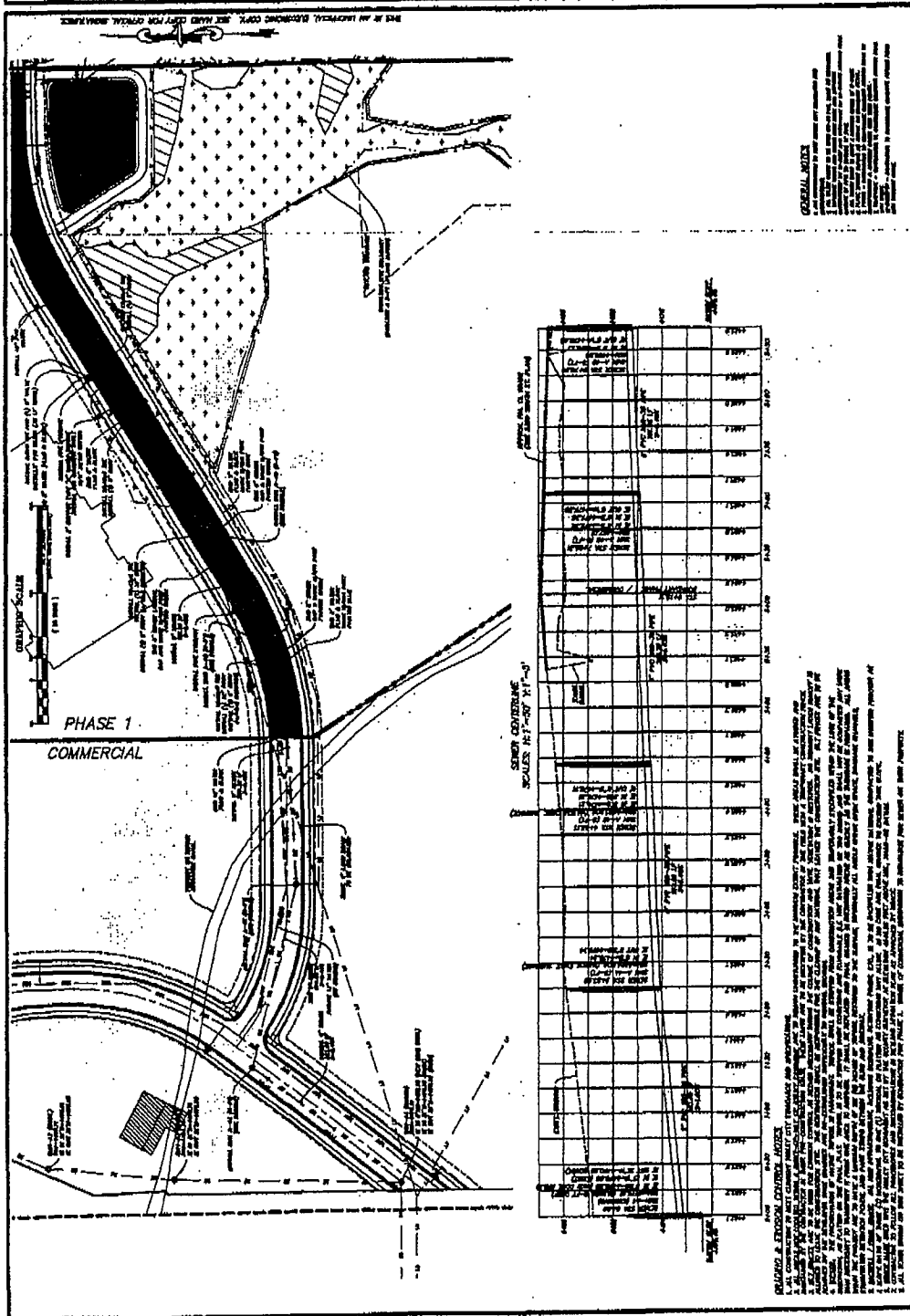
THIS IS AN UNOFFICIAL DRAWING COPY. SEE FINAL COPY FOR OFFICIAL DIMENSIONS.

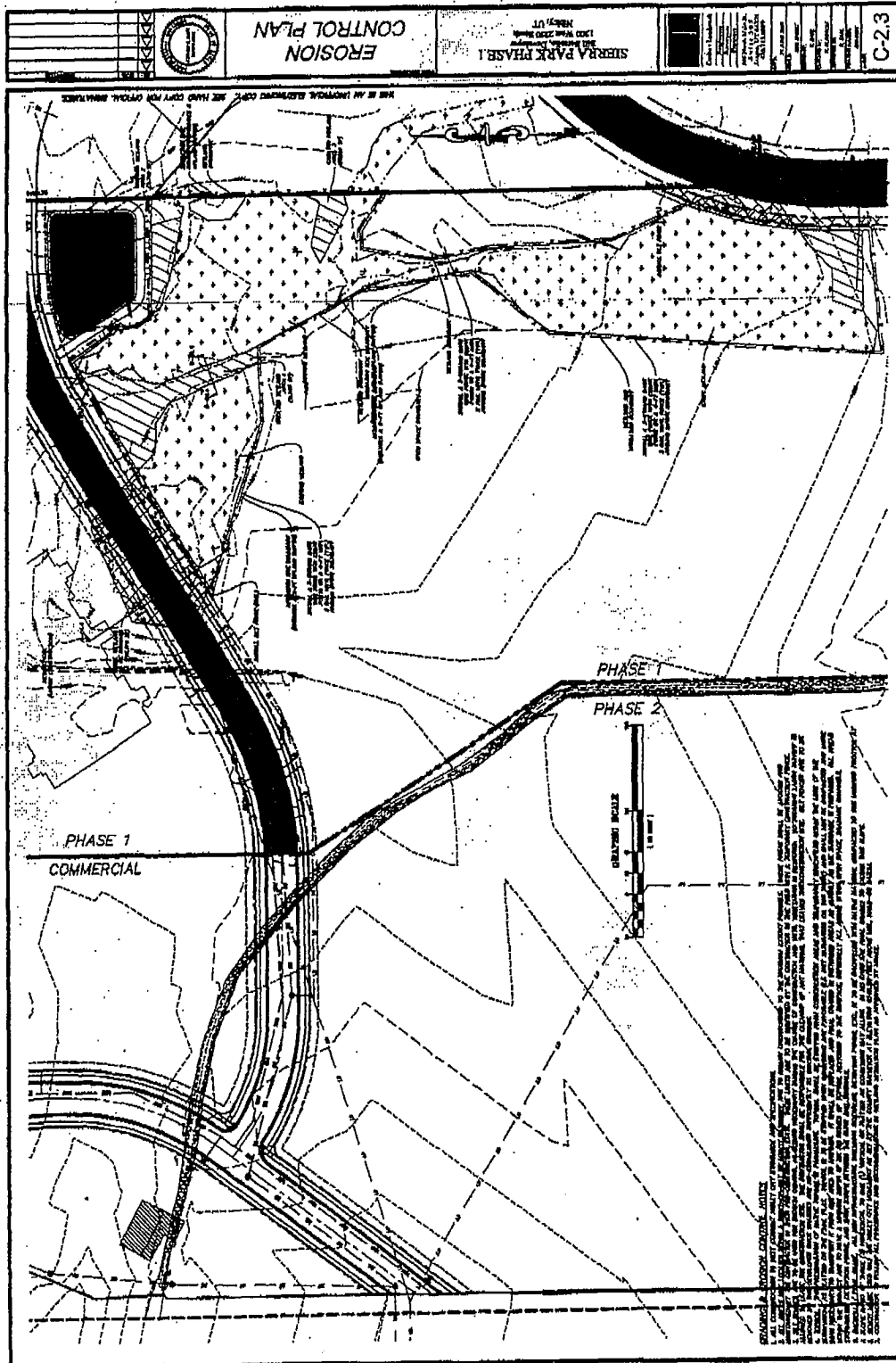


SEWER PROFILE

SERRA PARK PHASE I
1200 W. 20th Street
San Jose, CA 95128
Tel: (415) 353-1000
Fax: (415) 353-1001

C-2.2

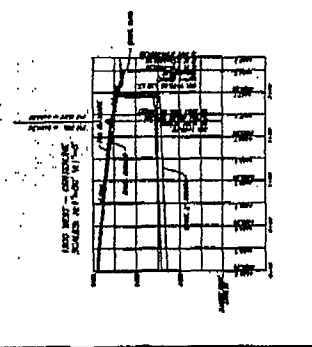
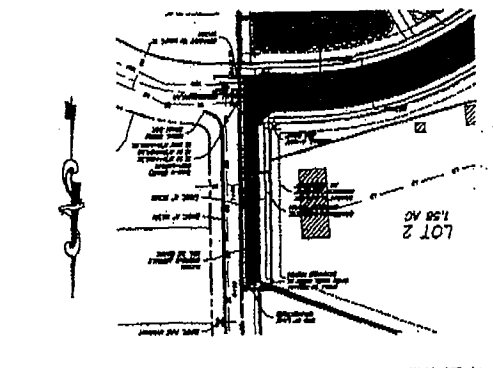
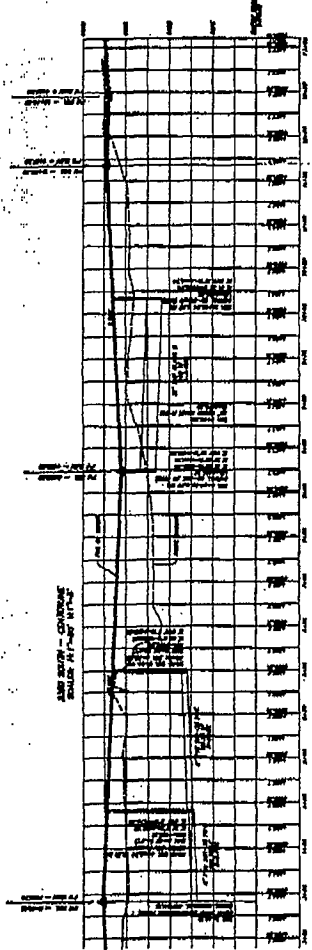
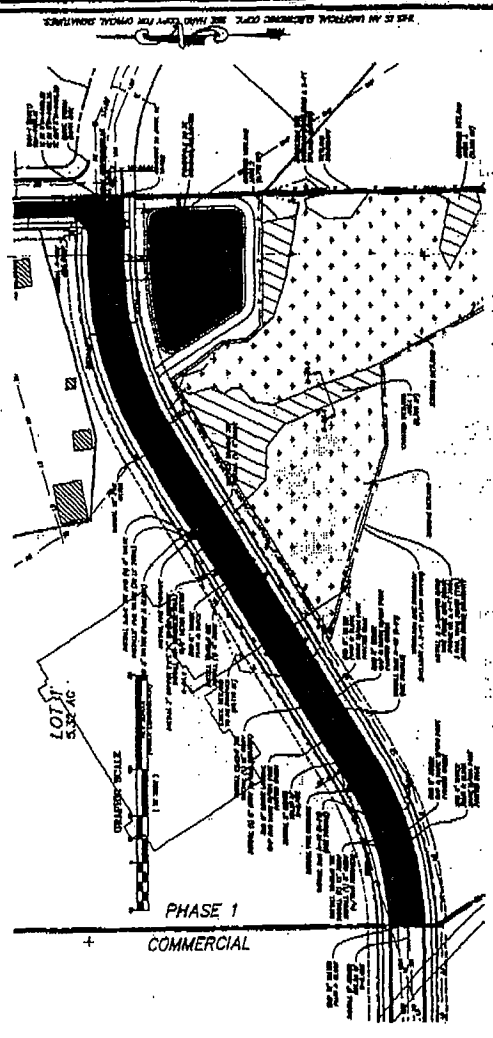




SIERRA PARK PHASE I
 1200 WEST ST./
 2360 SOUTH ST.
 HENRY, UT
 1200 WEST ST./
 2360 SOUTH ST.


DATE	11/11/03
BY	...
CHECKED	...
SCALE	AS SHOWN
PROJECT NO.	...
SHEET NO.	...
TOTAL SHEETS	...

C-3.1

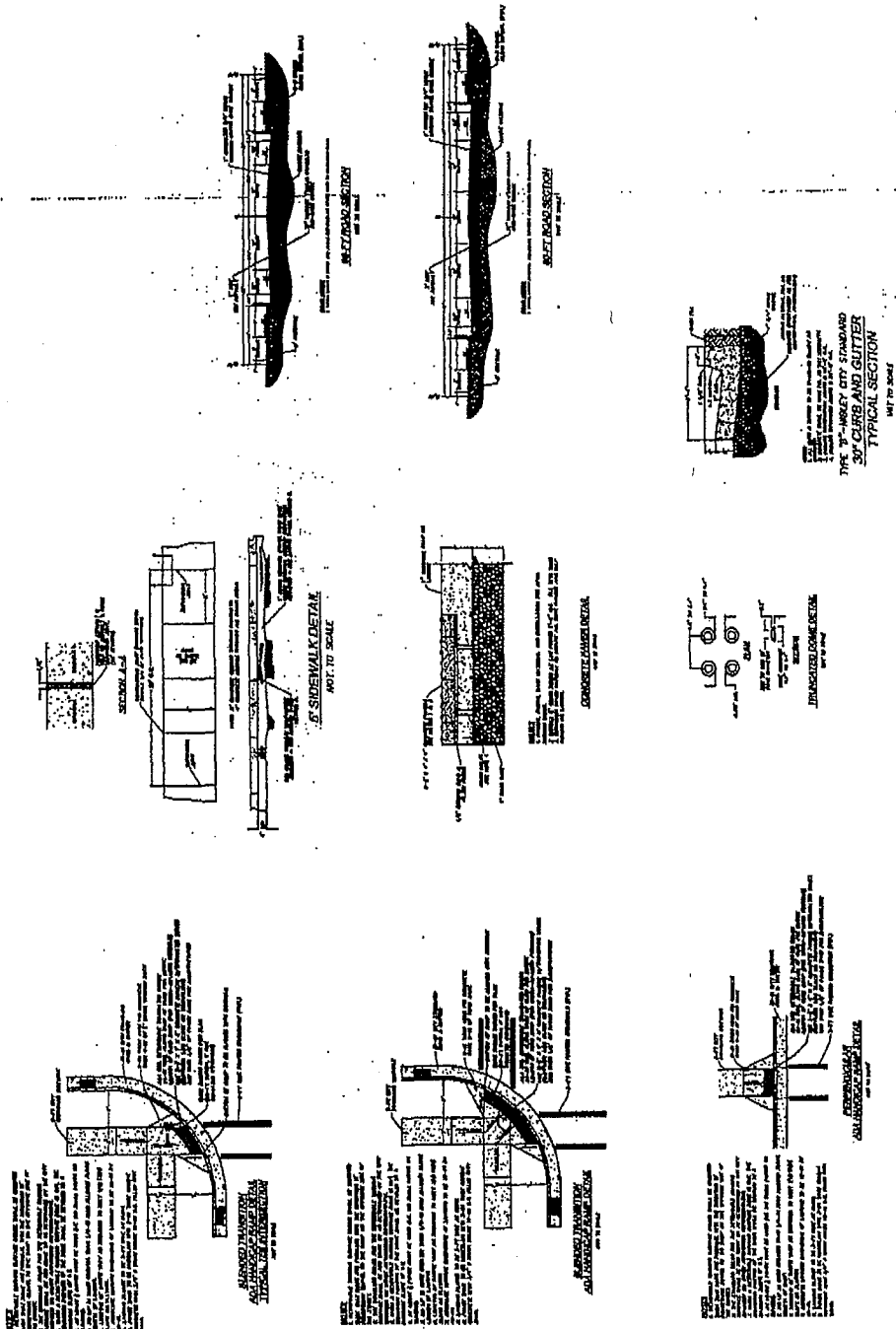



GENERAL NOTES:

1. ALL DIMENSIONS ARE TO FACE UNLESS OTHERWISE NOTED.
2. ALL UTILITIES SHOWN ARE BASED ON RECORD DRAWINGS AND FIELD SURVEY. VERIFY ALL UTILITIES BEFORE CONSTRUCTION.
3. THE DEVELOPER SHALL BE RESPONSIBLE FOR OBTAINING ALL NECESSARY PERMITS AND APPROVALS FROM THE LOCAL GOVERNMENT AND STATE AGENCIES.
4. THE CONTRACTOR SHALL BE RESPONSIBLE FOR OBTAINING ALL NECESSARY PERMITS AND APPROVALS FROM THE LOCAL GOVERNMENT AND STATE AGENCIES.
5. THE CONTRACTOR SHALL BE RESPONSIBLE FOR OBTAINING ALL NECESSARY PERMITS AND APPROVALS FROM THE LOCAL GOVERNMENT AND STATE AGENCIES.
6. THE CONTRACTOR SHALL BE RESPONSIBLE FOR OBTAINING ALL NECESSARY PERMITS AND APPROVALS FROM THE LOCAL GOVERNMENT AND STATE AGENCIES.
7. THE CONTRACTOR SHALL BE RESPONSIBLE FOR OBTAINING ALL NECESSARY PERMITS AND APPROVALS FROM THE LOCAL GOVERNMENT AND STATE AGENCIES.
8. THE CONTRACTOR SHALL BE RESPONSIBLE FOR OBTAINING ALL NECESSARY PERMITS AND APPROVALS FROM THE LOCAL GOVERNMENT AND STATE AGENCIES.
9. THE CONTRACTOR SHALL BE RESPONSIBLE FOR OBTAINING ALL NECESSARY PERMITS AND APPROVALS FROM THE LOCAL GOVERNMENT AND STATE AGENCIES.
10. THE CONTRACTOR SHALL BE RESPONSIBLE FOR OBTAINING ALL NECESSARY PERMITS AND APPROVALS FROM THE LOCAL GOVERNMENT AND STATE AGENCIES.

	<p>STANDARD DETAILS</p>	<p>SERRA PARK PHASE I 1200 West 25th Street Berkeley, California 94702 NORTH, UT</p>	<p>C-4.1</p>
---	------------------------------------	---	---------------------

THIS IS AN UNOFFICIAL EXTRACTED COPY. SEE HAND COPY FOR OFFICIAL SPECIFICATIONS.



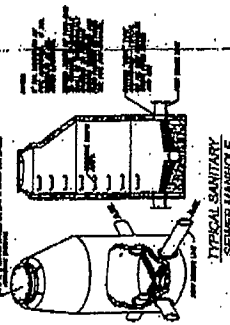


**STANDARD
DETAILS**

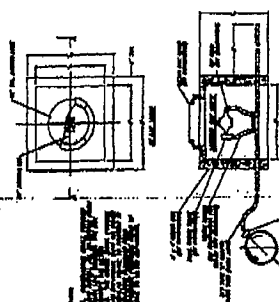
SIERRA PARK PHASE 1
1200 W 25th Street
Redwood City, CA 94061
Tel: 650.961.1234
Fax: 650.961.1235
www.sierrapark.com

C-4.2

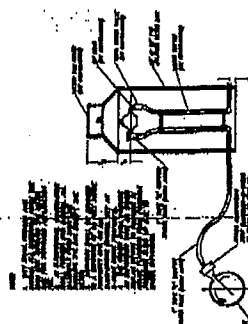
THIS IS AN INVERTED, REVERSE DRAFT, SET POINT CONTROL SYSTEM. SEE MAINS DRAFT FOR SPECIAL REQUIREMENTS.



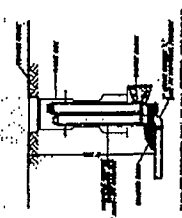
**TYPICAL SANITARY
SEWER MANHOLE**
NOT TO SCALE



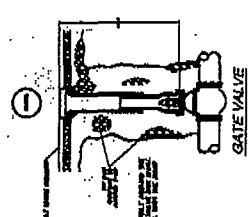
**4 1/2\" WATER 2\" METER
VALVE**
NOT TO SCALE



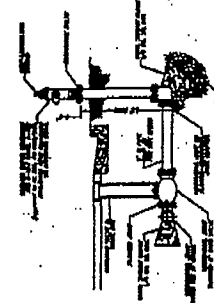
**STANDARD PVC WATER
METER VAULT**
NOT TO SCALE



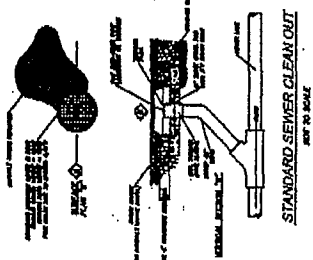
**VALVE BOX BLOCK-OFF
HYDRANT**
NOT TO SCALE



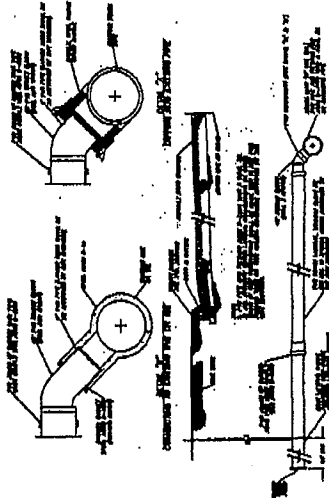
GATE VALVE
NOT TO SCALE



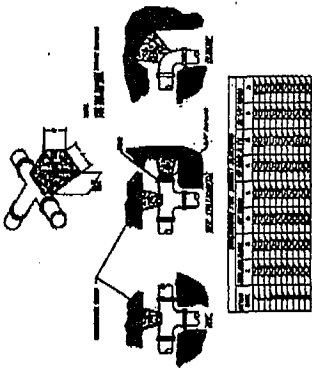
TYPICAL FIRE HYDRANT INSTALLATION
NOT TO SCALE



STANDARD SEWER CLEAN OUT
NOT TO SCALE

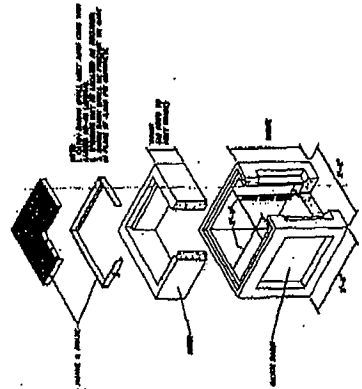


**TYPICAL SEWER LATERAL
CONNECTION**
NOT TO SCALE

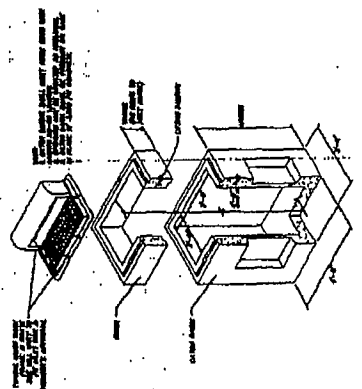


THRUST BLOCKING DETAILS AND SCHEDULE
NOT TO SCALE

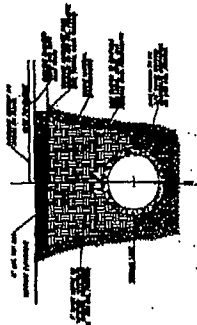
	STANDARD DETAILS	SIERRA PARK PHASRI INC. 1200 W. 13th Street Berkeley, CA 94704 (415) 863-1100 FAX (415) 863-1101 WWW.SIERRAPARKPHASRI.COM	C-4.3
---	-----------------------------	---	--------------



2' x 2' INLET BOX
NOT TO SCALE



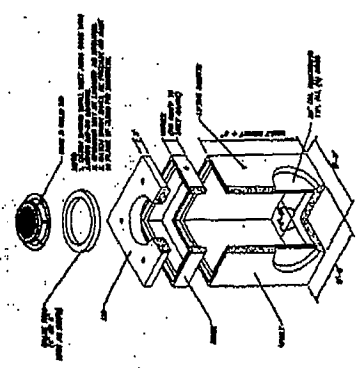
**2' x 3' COMBINATION
INLET BOX**
NOT TO SCALE



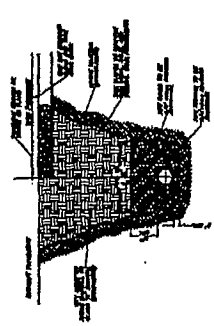
**EXCAVATION & BACKFILL
STORM DRAIN PIPE**
NOT TO SCALE



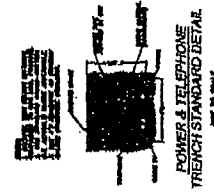
RETENTION POND
NOT TO SCALE



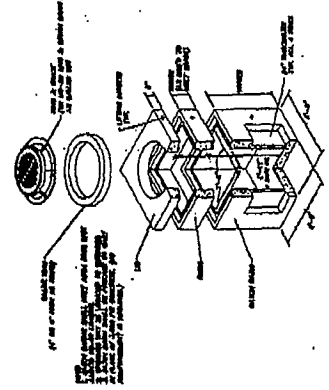
4' x 4' INLET BOX
NOT TO SCALE



**EXCAVATION & BACKFILL
WATER INFILTRATION**
NOT TO SCALE

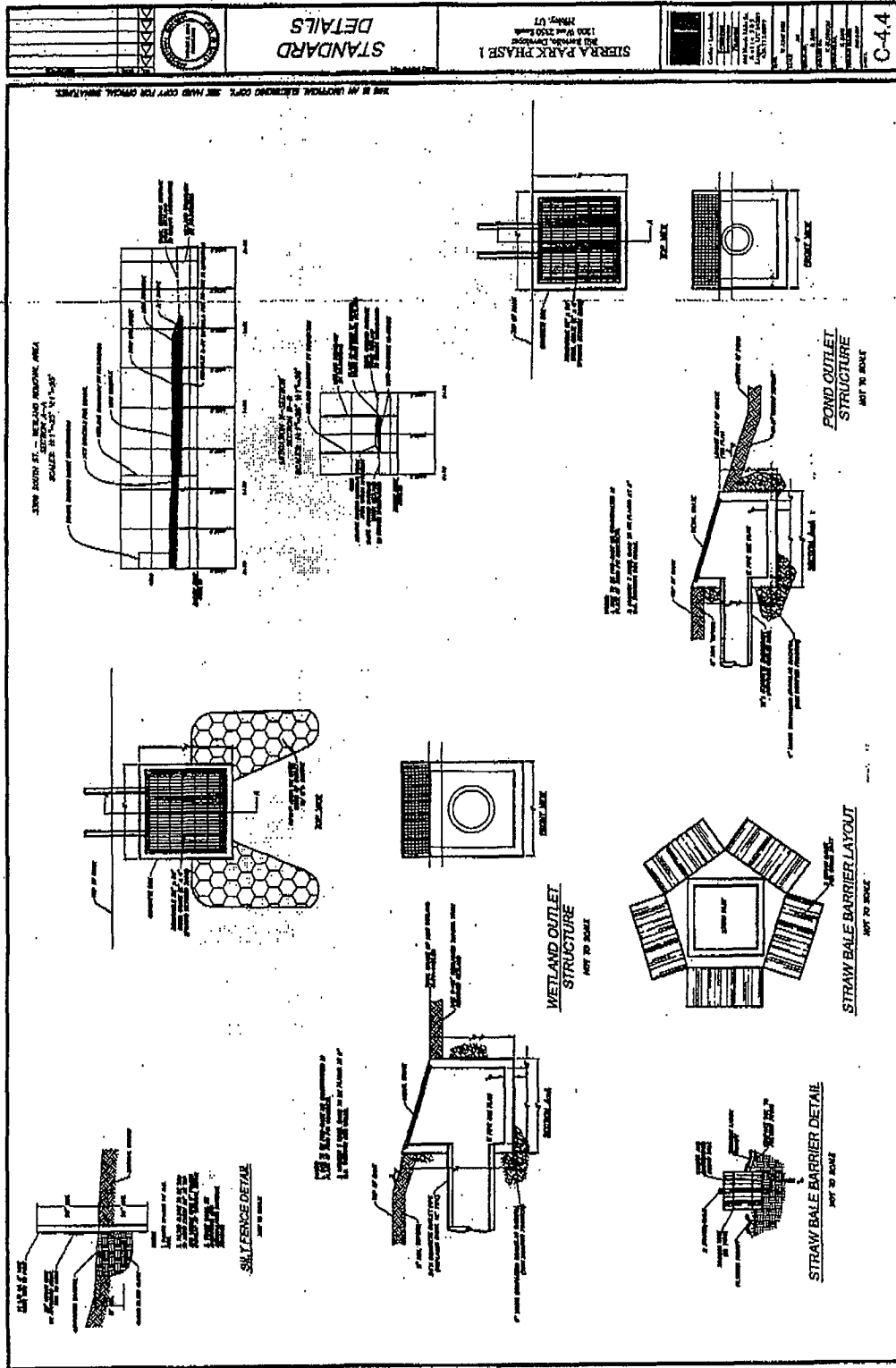


**POLYMER & TELEPHONE
TRENCH STANDARD DETAIL**
NOT TO SCALE



**3' x 3' CLEANOUT
FOR BUBBLE-UP BOX**
NOT TO SCALE

SEE ALL DIMENSIONS, ELEVATIONS, ETC. AND HAND OUT FOR OFFICIAL REQUIREMENTS.



APPENDIX III

MITIGATION SITE DEED RESTRICTION (in progress)

Ent 948179 # 1470 Pg 2119

**DECLARATION OF COVENANTS, CONDITIONS, AND RESTRICTIONS
FOR
SPRING CREEK CROSSING
(A Utah Planned Unit Development)**

This Declaration Of Covenants, Conditions, and Restrictions for Spring Creek Crossing is made and executed by Spring Creek Crossing, Inc., a Utah corporation, whose principal address is 659 Eagle View Drive, Providence, Utah 84332 (hereinafter referred to as the "Declarant").

RECITALS

- A. The Property is an area of unique natural beauty, featuring distinctive terrain;
- B. By subjecting the Property to this Declaration, it is the desire, intent and purpose of Declarant to create a community in which beauty shall be substantially preserved, which will enhance the desirability of living on that real estate subject to this Declaration, and which will increase and preserve the utility, attractiveness, quality and value of the lands and improvements therein.
- C. This Declaration of Covenants, Conditions, and Restrictions affects that certain real property located in Cache County, Utah described with particularity in Article II below (hereinafter referred to as the "Property").
- D. Declarant is the owner of the Property.
- E. Declarant has constructed or is in the process of constructing upon the Property a residential Planned Unit Development which shall include certain Lots, Common Area, and other improvements. The construction will be completed in accordance with the plans contained in the Plat Map to be recorded concurrently herewith.
- F. Declarant intends to sell to various purchasers the fee title to the individual residential Lots contained in the Property, subject to the Plat Map, and the covenants, conditions and restrictions set forth herein.
- G. Declarant desires, by filing this Declaration of Covenants, Conditions, and Restrictions and Plat Map, to submit the Property and all improvements now or hereafter constructed thereon to the provisions and protective covenants set forth herein.
- H. The Project is to be known as "SPRING CREEK CROSSING."

I. Declarant hereby declares that all of the Project shall be maintained, held, sold, conveyed, encumbered, hypothecated, leased, used, occupied and improved subject to the following easements, restrictions, reservations, rights, covenants, conditions and equitable servitudes, all of which are for the purpose of uniformly enhancing and protecting the value, attractiveness and desirability of the Project, in furtherance of a general plan for the protection, maintenance, subdivision, improvement, and sale of the Project. The covenants, conditions, restrictions, rights, reservations, easements, and equitable servitudes set forth herein shall run with and burden the Project and shall be binding upon all persons having or acquiring any right, title, or interest in the Project, or any part thereof, their heirs, successors and assigns and shall inure to the benefit of every portion of the Project.

COVENANTS, CONDITIONS, AND RESTRICTIONS

NOW, THEREFORE, for the reasons recited above and subject to the covenants, conditions and restrictions set forth below, Declarant hereby makes the following Declaration:

I. DEFINITIONS

When used in this Declaration (including in that portion hereof entitled "Recitals"), each of the following terms shall have the meaning indicated.

1. Additional Charges shall mean and refer cumulatively to all collection and administrative costs, including but not limited to all attorneys' fees, fines, late fees, default interest, service fees, filing and recordation fees, and other expenditures incurred or charged by the Association.

2. Additional Land shall mean and refer to additional real property subject to Declarant's unilateral right of annexation as provided elsewhere in this Declaration, which property is more particularly described in Exhibit "B" attached hereto and incorporated herein by this reference.

3. Articles of Incorporation shall mean and refer to the Articles of Incorporation of SPRING CREEK CROSSING HOMEOWNERS ASSOCIATION on file or to be filed with the Utah Department of Commerce.

4. Assessment shall mean and refer to any amount imposed upon, assessed or charged a Lot Owner or Resident at the Project.

5. Association shall mean and refer to all of the Lot Owners of SPRING CREEK CROSSING HOMEOWNERS ASSOCIATION.

6. Board shall mean the Board of Directors of the Association, elected pursuant to the Bylaws of the Association.

7. Building shall mean and refer to any of the structures constructed in the Project which consist of one or more Dwelling Units.

8. Budget shall mean a written, itemized estimate of the expenses to be incurred by the Association in performing its functions under this Declaration.

9. Business Use and Trade shall mean and refer to any occupation, work, or activity undertaken on an ongoing basis which involves the provision of goods or services to persons other than the provider's family and for which the provider receives a fee, compensation, or other form of consideration, regardless of whether: a) such activity is engaged in full or part-time; b) such activity is intended to or does generate a profit; or c) a license is required therefor.

10. Bylaws shall mean and refer to the Bylaws of the Association.

11. Capital Improvement shall mean and refer to a permanent addition to or the betterment of real property that enhances its capital value and improves the expenditure of labor or money and is designed to make the property more useful or valuable as distinguished from ordinary repairs.

12. Common Areas shall mean and refer to all real property in the Project owned by the Association including but not limited to the following items:

(a) The real property shown on the Plat Map which is not dedicated to the public or part of a Lot;

(b) All Common Areas specifically designated as such in the Plat Map;

(c) All Limited Common Areas designated as such in the Plat Map;

(d) All utility installations and all equipment connected with or in any way related to the furnishing of utilities to the Project and intended for the common use of all Lot Owners, such as telephone, electricity, gas, water, cable television, and sewer, including the main gas lines and water lines running through the Buildings;

(e) The Project's outdoor grounds; landscaping; open spaces; pool; clubhouse; furnishing, supplies and equipment for the benefit of all Members; exterior lighting; common fencing; sidewalks and parking spaces; roadways not otherwise dedicated to the public; and walking trails (sometimes hereafter referred to as "Common Facilities" or "Facilities");

(f) All portions of the Project not specifically included within the individual Lots; and

(g) All other parts of the Project normally in common use or necessary or convenient to the use, existence, maintenance, safety, operation or management of the Property owned by the Association for the common benefit of its Members.

13. Common Expense shall mean and refer to: (a) All sums lawfully assessed against the Owners; (b) Expenses of administration, maintenance, repair or replacement of the Project; (c) Expenses allocated by the Association among the Owners; (d) Any funds required for Private Road Maintenance; (e) Expenses agreed upon as common expenses by the Association; and (f) Expenses declared as common expenses by the Declaration.

14. Community shall mean and refer to the Project.

15. Community Standard or Community Wide Standard shall mean and refer to the standard of conduct, maintenance, or other activity generally prevailing in the Community, as determined by the Board from time to time.

16. Corrective Assessments shall mean a charge against a particular Owner and his Lot representing the costs to the Association incurred in taking corrective action against an Owner, including without limitation actions taken pursuant to Sections 29, 36, and 54.

17. Declaration shall mean and refer to this Declaration of Covenants, Conditions, and Restrictions for SPRING CREEK CROSSING.

18. Dwelling or Dwelling Unit shall mean and refer to a living unit constructed upon a Lot.

19. Eligible Insurer shall mean and refer to an insurer or governmental guarantor of a mortgage or trust deed who has requested notice in writing of certain matters from the Association in accordance with this Declaration.

20. Eligible Mortgagee shall mean and refer to a mortgagee, beneficiary under a trust deed, or lender who has requested notice in writing of certain matters from the Association in accordance with this Declaration.

21. Eligible Votes shall mean and refer to those votes available to be cast on any issue before the Association or the Board. A vote which is for any reason suspended is not an "eligible vote".

22. Guest shall mean and refer to an invitee, temporary visitor or any person whose presence within the Project is approved by or is at the request of a particular Resident.

23. Improvement shall mean and refer to any physical change or addition to the Land to make it more valuable.

24. Limited Common Area shall mean that portion of the property owned by the Association shown on the Plat as dedicated to the exclusive use and enjoyment of the Owner of the Lot to which such Limited Common Area is adjacent and/or appurtenant, and as further provided for herein.

25. Lot shall mean and refer to a separate physical part of the Property intended for independent use as shown on the Plat Map, including, when the context requires, the Dwelling Unit constructed thereon, one or more rooms or spaces located in one or more floors or part or parts of floors in a Building, the ground located underneath the Lot and the air space above. Mechanical equipment and appurtenances located within any one Lot or Dwelling, or located without said Lot or Dwelling but designated and designed to serve only that Lot or Dwelling, such as appliances, electrical receptacles and outlets, air conditioning compressors, furnaces, water heaters, apparatus, systems or equipment, fixtures and the like, shall be considered part of the Lot; so shall windows and window frames, doors and door frames, and trim. All pipes, wires, conduits, or other utility lines or installations constituting a part of the Lot or Dwelling or serving only the Lot or Dwelling, and any structural members, parts, components or any other property of any kind, including fixtures or appliances within any Lot or Dwelling, which are removable without jeopardizing the integrity, soundness, safety or usefulness of the remainder of the Building within which the Lot or Dwelling is located shall be deemed to be part of the Lot. Each Lot shall be assigned a separate "parcel" or "tax identification" number by the appropriate governmental agency. A Lot may also be referred to on the Plat Map as a Unit.

26. Lot Number shall mean and refer to the number, letter or combination thereof designating a particular Lot. A Lot Number may also be referred to as a Unit Number on the Plat Map.

27. Majority shall mean and refer to those eligible votes of Owners or other groups as the context may indicate totaling more than fifty (50.0%) percent of the total eligible number.

28. Manager shall mean and refer to the person or entity appointed or hired by the Association to manage and operate the Project and/or assist in the administration of the Association.

29. Member, unless the context clearly requires otherwise, shall mean and refer to the Owner of a Lot, each of whom is obligated, by virtue of his ownership to be a member of the Association.

30. Mortgage shall mean and refer to both a first mortgage or first deed of trust on any Lot, but shall not mean or refer to an executory contract of sale.

31. Mortgagee shall mean and refer to a mortgagee under a first mortgage or a beneficiary under a first deed of trust on any Lot, but shall not mean or refer to a seller under an executory contract of sale.

32. Owner shall mean and refer to the person who is the owner of record (in the office of the County Recorder of Cache County, Utah) of a fee or an undivided fee interest in a Lot, excluding a mortgagee or a beneficiary or trustee under a deed of trust unless and until such party has acquired title pursuant to foreclosure or any arrangement or proceeding in lieu thereof.

33. Period of Declarant's Control shall mean and refer to a period of time commencing on the date this Declaration is recorded and terminating on the occurrence of the earliest of the following events: (a) seven (7) years from the effective date of this Declaration, or (b) the Declarant executes and records a written Waiver of his right to control.

34. Permanent Resident shall mean and refer to anyone who resides in the Project for more than four (4) consecutive weeks or for more than eight (8) weeks in any calendar year.

35. Person shall mean and refer to a natural person, corporation, partnership, trust, limited liability company, or other legal entity.

36. Phase shall mean and refer to a particular stage or area of development within the Project so designated by the Declarant.

37. Plat Map shall mean and refer to the "Plat Map (or Maps) of SPRING CREEK CROSSING" on file in the office of the County Recorder of Cache County, as amended or supplemented from time to time.

38. Project shall mean and refer to SPRING CREEK CROSSING.

39. Project Documents shall mean and refer to the Declaration, Bylaws, Rules and Regulations, and Articles of Incorporation.

40. Property shall mean and refer to all of the land or real estate, improvements and appurtenances submitted to this Declaration.

41. Recreational, Oversized, or Commercial Vehicle shall mean and refer to any recreational, commercial or oversized vehicle, motor home, all-terrain vehicle (ATV), off-road vehicle (ORV), commercial vehicle, tractor, golf cart, mobile home or trailer (either with or without wheels), camper, camper trailer, boat or other watercraft, boat trailer, or any other recreational or commercial transportation device of any kind.

42. Repair shall mean and refer to merely correcting the damage done sometimes by accident or fire or other cause, but more often due to the ravages of time and the deterioration resulting from ordinary wear and tear, by substituting for the damage, decayed or worn-out parts, new material, usually similar to that replaced, and so restoring the structure to its original sound condition.

43. Resident shall mean and refer to any person living or staying at the Project. This includes but is not limited to all lessees, tenants and the family members, agents, representatives, or employees of Owners, tenants or lessees.

44. Residential Lot shall mean and refer to a Lot to be used for residential purposes, primarily for the construction of a Dwelling.

45. Rules and Regulations shall mean rules and regulations as may be adopted and promulgated by the Board pursuant to the Bylaws and this Declaration, as the Board deems necessary or desirable to (i) aid it in administering the affairs of the Association, (ii) insure that the Property is maintained and used in a manner consistent with the interests of the Owners, (iii) regulate the use of the Lots, Common Areas and Limited Common Areas and to regulate the personal conduct of the Members and their guests thereon, and (iv) establish penalties and monetary charges for the infractions of the Project Documents, as such may be amended from time to time.

46. Single Family shall mean and refer to *one* of the following: (a) a single person, (b) a group of natural persons related to each other by blood or legally related to each other by marriage or adoption, and an additional person or persons as a caretaker or as domestic help, or (c) a group of not more than three unrelated persons who maintain a common household to be distinguished from a group occupying a boarding house, club, fraternity or hotel.

47. Single Family Residence shall mean and refer to both the architectural style of a Dwelling and the nature of the residential use permitted.

48. Trust Deed for Assessments shall mean the deed of trust created by this Declaration in Article III, subsection 36(i) to further secure the Owner's obligations to pay Assessments and to provide the Association with the power of non-judicial trust deed foreclosure provided for in Utah Code Ann. §57-1-19, *et seq.*, as amended from time to time.

II. SUBMISSION

The real property known as "Phase 1", described with particularity on Exhibit "A", attached hereto and incorporated herein by this reference, is hereby submitted to the Declaration, and sometimes referred to herein as the Property.

The Property is hereby made subject to, and shall be governed by the Declaration, and the covenants, conditions and restrictions set forth herein.

The Property is SUBJECT TO the described easements and rights of way.

TOGETHER WITH all easements, rights-of-way, and other appurtenances and rights incident to, appurtenant to, or accompanying the above-described parcel of real property.

ALL OF THE FOREGOING IS SUBJECT TO: All liens for current and future taxes, assessments, and charges imposed or levied by governmental or quasi-governmental authorities; all Patent reservation and exclusions; any mineral reservations of record and rights incident thereto; all instruments of record which affect the above-described Property or any portion thereof, including, without limitation, any mortgage or deed of trust; all visible and necessary easements and rights-of-way; all easements and rights-of-way of record; any easements, rights of-way, encroachments, or discrepancies shown on or revealed by the Plat Map or otherwise existing; an easement for each and every Common Area and Common Facilities, including all equipment, pipes, lines, cables, wires, utility systems, or similar facilities which traverse or partially occupy the above-described Property; and all easements necessary for servicing, repairing, ingress to, egress from, maintenance of, and replacement of all such Common Area and Common Facilities, including all equipment, pipes, lines, cables, wires, utility systems, and similar facilities.

III. COVENANTS, CONDITIONS, AND RESTRICTIONS

The foregoing submission is made upon, under and subject to the following covenants, conditions, and restrictions:

1. Description of Improvements. The significant improvements contained in the Project include residential Lots, Buildings, Dwelling Units, Common Area, Limited Common Area, private roadways, private alleys, parking, landscaping and view corridors, walking trails, and play areas, to the extent the same are actually constructed by Declarant in Declarant's sole discretion. There will be a variety of residential Dwelling Unit models in the Project. The Project will also contain other improvements of a less significant nature. The location and configuration of the improvements referred to in the foregoing sentences are depicted on the Plat Map.

2. Description and Legal Status of the Property. The Plat Map shows the type and location of each Lot and its Lot Number, which are reserved for the exclusive use of a Lot or Lot Owners, and the Common Areas and Facilities in the vicinity. The Common Area shall be deeded to and owned by the Association. All Lots shall be capable of being independently owned, encumbered, and conveyed, and shall have separate tax identification or parcel numbers.

3. Membership in the Association, Classes of Membership and Voting Allocations. Membership in the Association is mandatory and may not be partitioned from the ownership of a Lot. Each Lot Owner by virtue of his accepting a deed or other document of conveyance to a Lot is deemed to be a member of the Association. The Association shall have two classes of membership – Class A and Class B – described more particularly as follows:

(a) Class A. Class A Members shall be all Owners with the exception of the Class B Members, if any. Class A Members shall be entitled to vote on all issues before the Association, subject to the following:

(1) One Vote. Each Lot shall have one (1) vote;

(2) Subject To Assessment. No vote shall be cast or counted for any Lot not subject to assessment;

(3) Multiple Owners. When more than one (1) person or entity holds such interest in a Lot, the vote for such Lot shall be exercised as those persons or entities themselves determine and advise the Secretary of the Association prior to any meeting. In the absence of such advice, the vote of the Lot shall be suspended in the event more than one (1) person or entity seeks to exercise it.

(4) Leased Lot. Any Owner of a Lot which has been leased may, in the lease or other written instrument, assign the voting right appurtenant to that Lot to the lessee, provided that a copy of such instrument is furnished to the Secretary at least three (3) days prior to any meeting.

(b) Class B. Class B Members shall be the Declarant and any successor of Declarant who takes title for the purpose of development and sale of Lots, and who is designated as such in a recorded instrument executed by Declarant. The Class B Member shall originally be entitled to five (5) votes per Lot owned. The Class B membership and the Class B Control Period shall terminate, and Class B membership shall convert to Class A membership upon the happening of the earlier of the following (the "Event" or "Events"):

(1) Lots Sold. Four (4) months after seventy five percent (75%) of the Dwelling Units constructed upon the Lots in the whole Project, have been sold and closed; or

(2) Seven Years. Seven (7) years from the effective date of this Declaration; or

(3) Election. When, in its sole discretion, Declarant so determines.

From and after the happening of these events, whichever occurs earlier, the Class B Member shall be deemed to be a Class A Member entitled to one vote for each Lot owned. Within forty-five (45) days of the occurrence of such event, the Declarant shall call a meeting, in the manner described in the Bylaws of the Association for special meetings, to advise the membership of the termination of Class B status and, if it has not already occurred, to schedule transition of the operation and management of the entire Project to the Association.

4. Incorporation of the Association. The Association shall be in the form of a corporation. If for any reason the Association loses such status, the Board may re-incorporate or reinstitute the corporation without any additional approval required.

5. Conveyancing. Any deed, lease, mortgage, deed of trust, or other instrument

conveying or encumbering a Lot shall describe the interest or estate involved substantially as follows:

All of [Lot No. _____] contained within SPRING CREEK CROSSING, [Phase No. _____], as the same is identified in the Plat Map recorded in Cache County, Utah as Entry No. _____ in Book _____ at Page _____ of the official records of the County Recorder of Cache County, Utah (as said Plat Map may have heretofore been amended or supplemented) and in the Declaration of Covenants, Conditions, and Restrictions of SPRING CREEK CROSSING, recorded in Cache County, Utah as Entry No. _____ in Book _____ at Page _____ of the official records of the County Recorder of Cache County, Utah (as said Declaration may have heretofore been supplemented).

Regardless of whether or not the description employed in any such instrument is in the above-specified form, all provisions of this Declaration shall be binding upon and shall inure to the benefit of any party who acquires any interest in a Lot. Membership in the Association shall not be separated from the Lot to which it appertains; and, even though not specifically mentioned in the instrument of transfer, such mandatory membership in the Association and such right of exclusive use shall automatically accompany the transfer of the Lot to which they relate.

6. Rights of Owners. Except as may be specifically set forth in the Project Documents, neither the Board nor the Members may adopt any Rules and Regulations in violation of the following provisions, though where not specifically provided for otherwise the following provisions may be altered by an amendment to this Declaration if permitted by law:

- (a) Similar Treatment. Similarly situated Owners and occupants shall be treated similarly.
- (b) Religious and Holiday Displays. The rights of Owners and occupants to display religious and holiday signs, symbols, and decorations on their Lots of the kinds normally displayed in residences located in single family residential neighborhoods shall not be abridged, except that the Association may adopt time, place, and manner restrictions regulating displays which are visible from outside the Lot.
- (c) Household Composition. No rule shall interfere with the freedom of occupants of Lots to determine the composition of their households, except that the Declaration limits residency in a Dwelling to a Single Family and the Association shall have the power to limit the total number of occupants permitted in each Dwelling on the basis of the size and facilities of the Dwelling and its fair share use of the Common Area.
- (d) Activities Within Lots. No rule shall interfere with the activities carried on within the confines of Lots, except that the Association may prohibit activities not normally associated with property restricted to residential use, and it may restrict or prohibit any activities that create monetary costs for the Association or other Owners, that create a danger to the health or safety

of occupants of other Lots, that generate excessive noise or traffic, that create unsightly conditions visible from outside the Lot, or that create any unreasonable sound or annoyance.

(e) Allocation of Burdens and Benefits. No rule shall alter the basis for allocation of financial burdens among various Lots or rights to use the Common Area to the detriment of any Owner over that Owner's objection expressed in writing to the Association. Nothing in this provision shall prevent the Association from changing the use of the Common Area and Limited Common Area, from adopting generally applicable rules for use of Common Area and Limited Common Area, or from denying use privileges to those who abuse the Common Area, violate Project Documents, or fail to pay assessments. This provision does not affect the right to increase the amount of Assessments.

(f) Alienation. Subject to the restrictions found in Section 7 herein, no rule shall prohibit the leasing or transferring of any Dwelling, or require consent of the Association or Board for leasing or transferring of any Lot.

(g) Reasonable Rights to Develop. No rule, amendment to this Declaration, or action by the Association or Board shall unreasonably impede Declarant's right to develop in accordance with the Master Plans, including, but not limited to, the rights of the Declarant as set forth herein.

(h) Abridging Existing Rights. Any rule which would require Owners to dispose of personal property being kept on the Property shall apply prospectively only and shall not require the removal of any property which was being kept on the Property prior to the adoption of such and which was in compliance with all Rules and Regulations in force at such time unless otherwise required to be removed by law. The limitations in this subsection shall apply to Rules and Regulations only; they shall not apply to amendments to this Declaration.

(i) Nature and Restrictions on Ownership and Use in General. Each Owner shall have and enjoy the privileges of fee simple ownership of his Lot. There shall be no requirements concerning who may own a Lot, it being intended that they may and shall be owned as any other property rights by any Person. The Project shall be used only for residential purposes, except as expressly set forth below, and the Common Areas and Limited Common Areas shall only be used in a manner consistent with the residential nature of the Project.

(j) Mandatory Association. Each purchaser of a Lot by virtue of his acceptance of a deed or other document of conveyance shall automatically become a Member of the Association.

(k) Joint or Common Utility Easements with Neighboring Subdivisions, Projects or Developments. The Declarant for itself and/or its successors in interest (including but not limited to the Association), hereby reserves the irrevocable and exclusive right, without any additional consent required, to enter into easement agreements with or to convey to owners or developers of adjoining subdivisions, projects or developments any and all reasonable and necessary utility

easements or rights of way for gas, water, power, sewer, storm drain systems or the like under, over, across or through the Project.

(l) Easements and Rights of Way. Declarant hereby grants and conveys to the Association and each Owner and Resident, as well as their family members, tenants, guests and invitees, the non-exclusive and perpetual right to use and access the roads, trail, and common sidewalks for vehicular and pedestrian traffic. In addition, every Member of the Association shall as an Owner have the right and non-exclusive easement to use and enjoy the Common Area and Facilities. Such right and easement shall be appurtenant to and shall pass with the title to every Lot, subject to the following restrictions: (1) The right of the Association to limit the number of guests, occupants and residents; (2) The right of the Association to suspend the voting privilege; and (3) The right of the Association to dedicate or transfer all or any part of the Common Area to any public agency, authority, or utility for the purpose of regulating transportation, maintaining the roadways or providing utilities and other similar or related purposes. During the Period of Declarant's Control, any such dedication or transfer shall be effective only if approved in writing by the Declarant. Subject to the Project Documents, each Owner shall be entitled to the exclusive ownership and possession of his Lot, to the exclusive use of Limited Common Area appurtenant to the Owner's Dwelling Unit, to use the Common Areas, and to membership in the Association as set forth herein.

(m) Rules and Regulations. The Association, acting through its Board, shall have the power and authority to adopt administrative or house Rules and Regulations, which shall be binding upon all Owners and Residents, and their family, guests, visitors, invitees, and employees.

(n) Restrictions and Limitations of Use. The use of the Lots is subject to the following limitations and restrictions:

(1) Parties Bound. All provisions of the Project Documents, including without limitation the Declaration, Bylaws, and Rules and Regulations shall be binding upon all Owners, Residents and Permanent Residents, and their family members, guests, visitors, invitees, and employees.

(2) Nuisance. It shall be the responsibility of each Owner and Resident to prevent the creation or maintenance of a nuisance in, on or about the Project. The term "nuisance" includes but is not limited to the following:

a. The development of any unclean, unhealthy, unsightly, or unkempt condition on, in or about his Lot, appurtenant Limited Common Area or the Common Areas;

b. The storage of any item, property or thing that causes any Lot, Limited Common Area or the Common Area to appear to be in an unclean or untidy condition or that will be noxious to the senses;

c. The storage of any substance, thing or material upon any Lot, Limited Common Area or in the Common Areas that emits any foul, unpleasant or noxious odors, or that causes any noise or other condition that disturbs or might disturb the peace, quiet, safety, comfort, or serenity of the other residents at the Project;

d. The creation or maintenance of any noxious or offensive condition or activity in or about any Lot, Limited Common Area or the Common Areas;

e. Actions or activities tending to cause embarrassment, discomfort, annoyance, distress or a disturbance to any other residents, their guests or invitees, particularly if the police or sheriff must be called to restore order;

f. Maintaining any plants, animals, devices or items, instruments, equipment, machinery, fixtures, or things of any sort whose activities or existence in any way is illegal, noxious, dangerous, unsightly, unpleasant, or of a nature as may diminish or destroy the enjoyment of the Community by other residents, their guests or invitees;

g. Creating or allowing an unreasonable amount of noise or traffic in, on or about any Lot, Limited Common Area or the Common Area, especially after 10:00 p.m. and before 8:00 a.m.; and

h. Violation of U.C.A., Section 78-38-9 (1999) (i.e., drug houses and drug dealing; gambling; group criminal activity; prostitution; weapons; parties), as it may be amended or supplemented from time to time.

(3) Signs; Unsightly Work and Unkempt Conditions. No "For Sale" or "For Rent" or other signs or banners are permitted in the Common Area or so as to be visible from the street, unless approved in writing by the Board. Activities which might tend to cause disorderly, unsightly, or unkempt conditions shall not be pursued or undertaken on any part of the Project.

(4) Removing Garbage, Dust and Debris. All rubbish, trash, refuse, waste, dust, debris and garbage shall be regularly removed from the Lot and shall not be allowed to accumulate thereon.

(5) Subdivision of a Lot. No Lot shall be subdivided or partitioned.

(6) Firearms, Incendiary Devices and Graffiti. The use of firearms and incendiary devices, or the painting of graffiti, within the Project is prohibited. The term firearms includes but is not limited to all guns, pistols, handguns, rifles, automatic weapons, semi-automatic weapons, BB guns, pellet guns, sling shots, wrist-rockets, blow-dart guns, and other firearms of all types, regardless of size.

(7) Temporary Structures. No Owner or occupant shall place upon any

part of the Project any temporary structures including but not limited to tents, trailers, or sheds, without the prior written consent of the Board.

(8) Trees, Shrubs and Bushes. No fence, wall, hedge, shrub, bush, tree or monument, real or artificial, shall be planted or placed by any Owner or occupant in, on or about the Common Areas. The Board may alter or remove any objects planted or placed in violation of this subsection.

(9) Energy Conservation Equipment. Except in compliance with U.C.A. Section 17-27a-610 or 10-9a-610 (as the case may require), as such may be amended from time to time, no solar energy collector panels, other energy conservation equipment or attendant hardware shall be constructed or installed on the Project, and such installations must be approved by the Board in advance.

(10) Business Use. No Business Use or Trade may be conducted in or from any Lot unless: (a) the existence or operation of the business activity is not apparent or detectable by sight, sound, or smell from outside the Dwelling; (b) the business activity conforms to all zoning requirements for the Project; (c) the business activity does not involve persons coming onto the Project who do not reside in the Project or door-to-door solicitation of residents of the Project; and (d) the business activity is consistent with the residential character of the Project and does not constitute a nuisance, or a hazardous or offensive use, or threaten the security or safety of other residents of the Project, as may be determined in the sole discretion of the Board. Notwithstanding the above, the leasing of a residence shall not be considered a trade or business within the meaning of this sub-Section.

(11) Storage and Parking of Vehicles. The driving, parking, standing and storing of motor vehicles in, on or about the Project shall be subject to the following:

a. The parking Rules and Regulations adopted by the Board from time to time;

b. The parking areas are not designed for Recreational, Oversized, or Commercial Vehicles (as defined in Article I herein) and the Board has the right to make Rules and Regulations restricting or prohibiting their use within the Project. All such vehicles shall be parked in garages or outside the Project, except for purposes of loading and unloading. Eighteen wheelers may not be parked within the Project.

c. No motor vehicle or trailer, including but not limited to any car, automobile, truck, van, Recreational, Oversized, or Commercial Vehicle or any other transportation device of any kind may be parked or stationed (except for purposes of loading or unloading), in such a manner so as to create an obstacle or potentially dangerous situation, or along any street or road, or in front of any parking amenity, sidewalk, walkway, driving lane, Building or Lot, or in an unauthorized portion of the Common Area.

Ent 949331 Wk 1473 Pg 268

d. Residents may only park their motor vehicles within their driveways, garages, or in other designated Common Areas.

e. No parking is allowed in "red zones," "fire lanes," or unauthorized areas.

f. Visitors or guests shall park their motor vehicles in Common Areas designated for "guest" or "visitor" parking. Owners, Residents and Occupants shall not park in "guest" or "visitor" spaces.

g. No Owners or Residents shall disassemble, assemble, repair or restore any vehicle of any kind in, on or about any Lot, Limited Common Area or the Common Area, except for emergency repairs, and then only to the extent necessary to enable movement thereof to a proper repair facility.

h. No motor vehicle shall be parked in such a manner as to inhibit or block access to a Building, driving lane, parking space, driveway, garage, entry, exit, or parking area.

i. All parking areas shall be used solely for the parking of motor vehicles used for personal transportation. Disabled or inoperable vehicles, motor vehicles not currently licensed or registered, or vehicles with more than \$1,000 damage may not be stored in the street, driveway, or other place so as to be visible to the general public or Residents of the Project.

j. No garage may be used or altered so that it parks less than the number of motor vehicles for which it was originally designed.

k. The nature of the intended use of a garage as a parking garage for motor vehicles may not be changed or altered without the prior express written consent of the Board.

l. Vehicles parked in violation of this Declaration or parking Rules and Regulations adopted by the Board may be immobilized, impounded, and towed **WITHOUT ADDITIONAL NOTICE** and at the Owner's sole expense. By virtue of bringing a motor vehicle on to the Property, the driver agrees to indemnify, save and hold the Association, Board and members of the Board harmless from any loss, damage or claim caused by or arising out of the immobilizing, impounding, or towing of a motor vehicle pursuant hereto.

(12) Bicycles. Bicycles in the Common Areas must be parked or stored in the bicycle racks or storage areas designated by the Board.

(13) Aerials, Antennas, and Satellite Systems. Antennas and satellite dishes shall be prohibited within the Property, except (a) antennas or satellite dishes designed to receive

direct broadcast satellite service which are one meter or less in diameter; (b) antennas or satellite dishes designed to receive video programming services via multi point distribution services which are one meter or less in diameter or diagonal measurement; or (c) antennas or satellite dishes designed to receive television broadcast signals ("Permitted Devices") shall be permitted, provided that any such Permitted Device is located within the Lot or another location approved by the Board. Permitted Devices attached to a Building or mounted on the patio, balcony, or deck must extend no higher than the eaves of that portion of the roof of the Dwelling directly in front of such antenna or dish. The Board may adopt Rules and Regulations establishing a preferred hierarchy of alternative locations and requiring screening of all Permitted Devices, so long as such Rules and Regulations do not unreasonably increase the cost of installation, maintenance, or use of the Permitted Device. Anything to the contrary notwithstanding, it is the intent of this document to at all times comply with the applicable federal, state and local laws, and regulations adopted by the FCC – as they may be amended from time to time. DO NOT INSTALL AN ANTENNA OR SATELLITE DISH OUTSIDE YOUR LOT OR IN THE COMMON AREA WITHOUT FOLLOWING THE PROVISIONS OF THIS SECTION. Antennas or Satellite dishes installed by an Owner or resident in violation of this section may be removed by the Board without further notice or warning and at the owner's sole risk and expense.

(14) Window Coverings. No-aluminum foil, newspapers, reflective film coatings, sheets, bedspreads, or any other similar materials may be used to cover the exterior windows of any residential structure on a Lot. Sun shades are not allowed on the exterior of any Building.

(15) Windows. All windows and window units in the Project shall be harmonious, and comparable in size, design and quality so as not to detract from uniformity in appearance and quality of construction.

(16) Pets. No pets, animals, livestock or poultry of any kind shall be bred in, on or about the Project. Up to two (2) domestic pets per Lot are allowed; however, no pet shall be allowed that weighs more than twenty (20) pounds. Pets must be properly licensed and registered by the appropriate governmental agency where required. Pets may not create a nuisance. The following acts may constitute a nuisance: (a) causing damage to the property of anyone other than the pet owner; (b) causing unreasonable fouling of the air by odors; (c) causing unsanitary conditions; (d) defecating on any common area when the feces are not immediately cleaned up by the responsible party; (e) barking, howling, whining or making other disturbing noises in an excessive, continuous or untimely fashion; (f) molesting or harassing passersby by lunging at them or chasing passing vehicles; (g) attacking or threatening to attack people or other domestic animals; (h) otherwise acting so as to bother, annoy or disturb other reasonable residents or interfering with their right to the peaceful and quiet enjoyment of their property; or (i) the mere number of pets maintained creates an offensive or dangerous condition to the health, welfare or safety of other residents. Pets in the Common Area must be in a cage or on a leash and under the control of a responsible person. Pets may not be tied or tethered in the Common Area, or left unattended in the Limited Common Area. The Board may establish Pet Rules and charge a pet deposit and/or a registration fee.

(17) Wildlife. Capturing, trapping or killing wildlife within the Property is prohibited, except in circumstances posing an imminent threat to the safety of persons or pets using the Property.

(18) Vegetation. Activities which materially disturb or destroy the vegetation, wildlife, or air quality within the Property or which result in unreasonable levels of sound or light pollution are prohibited.

(19) Lubricants, Oil and Gas. Disposal of any oil, gas, or lubricants, and the storage or disposal of other hazardous materials (as may be determined in the Board's reasonable discretion and as defined by applicable law) anywhere within the Property is prohibited.

(20) Electronic Transmitters. No electronic or radio transmitter of any kind, other than garage door openers, shall be located or operated in or on the Property without the prior consent of the Board.

(21) Erosion, Dust or Pollen. Behavior which causes erosion or unreasonable amounts of dust or pollen is prohibited.

(22) Driveway, Entry, Deck, Patio and Balcony. The Board may adopt reasonable Rules and Regulations to regulate and control the appearance and use of driveways, entries, decks, patios, and balconies within the Project, including by way of illustration but not limitation a regulation limiting items on the patio to "patio furniture"; prohibiting clotheslines and the hanging of clothes and other items over the railings; planters and plants; and the storage of personal property, furnishings, appliances, junk, boxes, furniture, and effects in public view.

(23) Insurance. Nothing shall be done or kept in, on or about any Lot or in the Common Areas or Limited Common Areas which may result in the cancellation of the insurance on the Property or an increase in the rate of the insurance on the Property, over what the Board, but for such activity, would pay.

(24) Laws. Nothing shall be done or kept in, on or about any Lot or Common Areas, or any part thereof, which would be a violation of any statute, rule, ordinance, regulation, permit or other validly imposed requirement of any governmental body.

(25) Damage or Waste. No damage shall be caused to, or waste of, the Common Area and Facilities or a Limited Common Area by any Owner or Resident, or their family members, guests or invitees; and each Owner and Resident shall indemnify and hold the Board and the other Owners in the Project harmless against all loss resulting from any such damage or waste caused by that Owner or Resident, or their family members, guests or invitees; provided, however, that any invitee of the Declarant shall not under any circumstances be deemed to be an invitee of any other Owner.

(26) Structural Alterations. Except in the case of an emergency repair, no structural alterations, plumbing, electrical or similar work within the Common Area and Facilities or Limited Common Area shall be done or permitted by any Owner without the prior, express written consent of the Board. Structural alterations within the footprint of the Building or Roof as shown on the Plat Map may be authorized by the unanimous consent of the Board (and governmental agency responsible for the issuing of all building permits, licenses, etc.), and the additional approval of the other Lot Owners shall not be required.

7. Lease Restrictions and Limitation of Lot Ownership. No owner shall be permitted to lease his Dwelling for short term, transient, hotel, vacation, seasonal or corporate purposes, which for purposes of this Section shall be deemed to be any rental with an initial term of less than six (6) months. Daily or weekly rentals, and rentals for less than 30 days, are prohibited. No Owner may lease individual rooms to separate persons or less than his entire Dwelling, including, by way of illustration but not limitation, to domestic help or a caretaker, without written notice to and the written consent of the Board. The Association or the Board may require that Owners use lease forms approved by the Board (or include specific terms in their leases), and may impose a review or administration fee on the lease or transfer of any Lot or Dwelling. Other than as stated in this Section, there is no restriction on the right of any Owner to lease or otherwise grant occupancy rights to a Dwelling.

8. Easement – Support, Maintenance and Repair. There is hereby RESERVED and the Association is hereby GRANTED a non-exclusive easement over, across, through, above and under the Lots, Buildings, Limited Common Area and the Common Area for the (a) location and installation of the main gas lines and water lines in the Buildings and (b) the operation, regulation, maintenance, repair and replacement of said gas lines and water lines and other Common Area and Facilities.

9. Liability of Owners and Residents For Damages. Each Owner or Resident shall be liable to the Association, or other Owners or Residents for damages to person or property in the Community caused by his negligence.

10. Encroachments. If any portion of Common Area or a Lot encroaches or comes to encroach upon other Common Area or a Lot as a result of construction, reconstruction, repair, shifting, settling, or movement, an easement for such encroachment is created hereby and shall exist so long as such encroachment exists.

11. Board. The Association shall be managed by a Board comprised of three (3) Lot Owners who shall be duly qualified and elected, except that during the Period of Declarant Control the Board need not be comprised of Lot Owners.

12. Status and General Authority of Board. During the Period of Declarant Control, the Declarant reserves the right to appoint the members of the board. Any instrument executed by the

Board that recites facts which, if true, would establish the Board's power and authority to accomplish through such instrument what is purported to be accomplished thereby, shall conclusively establish said power and authority in favor of any person who in good faith and for value relies upon said instrument. The Association shall, in connection with its exercise of any of the powers delineated below, constitute a legal entity capable of dealing in its name. The Board shall have, and is hereby granted, the following authority and powers:

(a) Access. The Board or Manager shall have the right to have access to each Lot, Limited Common Area, Building and the Common Areas and Facilities, including the main gas and sewer line or lines located within the Buildings: (1) from time to time during reasonable hours and after reasonable notice to the occupant of the Lot being entered, as may be necessary for the maintenance, repair, or replacement of any of the Common Areas and Facilities; and (2) for making emergency repairs necessary to prevent damage to the Common Areas and Facilities or to another Lot or Lots, provided that a reasonable effort is made to provide notice to the occupant of the Lot prior to entry. For purposes of this subsection the term "emergency" means an event or occurrence which threatens to cause substantial and imminent damage to person or property.

(b) Grant Easements. The authority, without the vote or consent of the Owners, Mortgagees, insurers or guarantors of any Mortgage, or of any other person, to grant or create, on such terms as it deems advisable, reasonable permits, licenses, and non-exclusive easements over, under, across, and through the Common Areas for utilities, roads, and other purposes reasonably necessary or useful for the proper maintenance, operation or regulation of the Project.

(c) Execute Documents. The authority to execute and record, on behalf of all Owners, any amendment to the Declaration or Plat Map which has been approved by the vote or consent necessary to authorize such amendment.

(d) Standing. The power to sue and be sued.

(e) Enter Into Contracts. The authority to enter into contracts which in any way concern the Project, so long as any vote or consent necessitated by the subject matter of the agreement has been obtained.

(f) Transfer Interests in Real Property. The power and authority to exchange, convey or transfer, in accordance with the Utah Revised Nonprofit Corporation Act, any interest in real property, so long as it has been approved by at least seventy-five percent (75%) of the Eligible Votes of the Association Members.

(g) To Add or Purchase Property. The power and authority to purchase, otherwise acquire, and accept title to, any interest in real property, so long as it has been approved by at least seventy-five percent (75%) of the Eligible Votes of the Association Members.

(h) Promulgate Rules. The authority to promulgate such reasonable

administrative guidelines, rules, regulations, policies and procedures as may be necessary or desirable to aid the Board in carrying out any of its functions or to insure that the Project is maintained and used in a manner consistent with applicable law and this Declaration.

(i) Meetings. The authority to establish procedures for the conduct of its meetings, including but not limited to the power to decide what portion of the meeting shall be open or closed to Owners or Residents not on the Board, to retire to executive session, to regulate record keeping, and to allow, control or prohibit the electronic reproduction (video or audio) of Board meetings.

(j) Delegation of Authority. The power and authority to delegate its responsibilities over the management and control of the Common Areas and regulation of the Project to a professional Manager, reserving the right, power and authority, however, to control and oversee the administration thereof.

(k) Sewer and Water Laterals. Pay all common sewer and common water bills.

(l) All other Acts. The power and authority to perform any and all other acts, and to enter into any other transactions which may be reasonably necessary for the Board to perform its functions on behalf of the Owners.

13. Delegation of Management Responsibilities. The Board may delegate some of its management responsibilities to a professional management company, an experienced on-site manager, an independent contractor, through service contracts, or any combination thereof. The Manager may be an employee or an independent contractor. The termination provision of any such contract must not require a termination penalty or any advance notice of any more than sixty (60) days, and no such contract or agreement shall be for a term greater than one (1) year. The Board may also employ general laborers, grounds crew, maintenance, bookkeeping, administrative and clerical personnel as necessary to perform its management responsibilities.

14. Owners Meetings. The Association shall meet at least annually at a time and place set by the Board.

15. Lists of Lot Owners, Eligible Mortgagees, and Eligible Insurers or Guarantors. The Board shall maintain up-to-date records showing: (a) the name of each person who is an Owner, the address of such person, and the Lot which is owned by him; (b) the name and address of each Resident; (c) the name of each person or entity who is an Eligible Mortgagee, the address of such person or entity, and the Lot which is encumbered by the Mortgage held by such person or entity; and (d) the name of each person or entity who is an Eligible Insurer or Guarantor, the address of such person or entity, and the Lot which is encumbered by the Mortgage insured or guaranteed by such person or entity. In the event of any transfer of a fee or undivided fee interest in a Lot, either the transferor or transferee shall furnish the Board with written evidence verifying that the transfer has occurred, that the Deed or other instrument accomplishing the transfer is of record in the office of the

County Recorder of Cache County, Utah, and that the transferee has received a copy of the Declaration and Bylaws then in force. The Board may for all purposes act and rely on the information concerning Lot ownership in its records or, at its option, the records of the county recorder. The address of any Owner shall be deemed to be the address of the Lot owned by such person unless the Board is otherwise advised in writing.

16. Assumption of Risk. The Association may, but shall not be obligated to, sponsor certain activities or provide facilities designed to promote the health, safety, and welfare of Owners and Residents; there are Common Areas and Facilities and recreational amenities in the Project; in, near, or about the Project there are utility lines or utility substations; there are also improvements of a less significant nature. Notwithstanding anything contained herein or in any of the Project Documents, neither the Association, Board, Members of the Board, Officers of the Association, Manager, nor the Declarant shall be liable or legally responsible for, or in any manner a guarantor or insurer of the health, safety or welfare of any Owner or Resident of any Lot or his family members, tenants, guests, or invitees while at the Project, or for any property of any such Persons. Each such Person by accepting a deed or other document of conveyance to a Lot or coming onto the Property hereby assumes all risks associated with the use and enjoyment of the Project, including negligent acts. No provision of the Project Documents shall be interpreted as creating a duty of the Association, Board, Members of the Board, Officers of the Association, Manager, or the Declarant to protect or further the health, safety, or welfare of any Person(s), even if the funds of the Association are used for any such purpose. Each Owner by virtue of his acceptance of title to his Lot and each other Person having an interest in or lien upon, or making any use of, any portion of the Project (by virtue of accepting such interest or lien or making such use) shall be bound by this Section and shall be deemed to have waived any and all rights, claims, demands, and causes of action against the Association, Board, Members of the Board, Officers of the Association, Manager, and the Declarant, and their employees, agents, contractors, subcontractors, successors, and assigns from or connected with the foregoing items.

17. Capital Improvements. All expenses for Capital Improvements shall be governed by and subject to the following conditions, limitations and restrictions:

(a) Board Discretion/Expenditure Limit. Any Capital Improvement to the Project which costs ten percent (10%) or less of the Total Annual Budget, and does not alter the nature of the Project, may be authorized by the Board alone (the "Capital Improvement Ceiling").

(b) Expenditure Limit With Consent of Owners. Any Capital Improvement, the cost of which will exceed the Capital Improvement Ceiling, must, prior to the commencement of construction, be authorized by at least a majority of the Eligible Votes of the Members.

(c) Improvements Changing the Nature of the Project. Any Capital Improvement which would materially alter the nature of the Project must, regardless of its cost and prior to being constructed or accomplished, be authorized by at least sixty-seven (67%) percent of the Eligible Votes of the Members.

18. Recycling Programs. The Board may establish a recycling program and recycling center within the Project, and in such event all Residents of Lots shall support such program by recycling, to the extent reasonably practical, all materials which the Association's recycling program or center is designed to accommodate. The Association may, but shall have no obligation to, purchase recyclable materials in order to encourage participation, and any income received by the Association as a result of such recycling efforts shall be used to reduce Common Expenses.

19. Provision of Services. The Association may provide services and facilities for the Members of the Association and their guests, lessees and invitees. The Association shall be authorized to enter into contracts or other similar agreements with other entities, including Declarant, to provide such services and facilities. The costs of services and facilities provided by the Association may be funded by the Association as a Common Expense. In addition, the Board shall be authorized to charge additional use and consumption fees for services and facilities. By way of example, some services and facilities which may be provided include snow removal, landscape maintenance, pest control service, cable television service, security, caretaker, fire protection, utilities, and similar services and facilities. The Board shall be permitted to modify or cancel existing services or facilities, if any, or to provide additional services and facilities. Nothing contained herein shall be relied upon as a representation as to what services and facilities, if any, will be provided by the Association. Project water charges and storm water fees shall be paid as a Common Expense.

20. View Impairment. Neither the Declarant nor the Association guarantees or represents that any view over and across any property, including any Lot, from adjacent Building will be preserved without impairment. Neither the Declarant nor the Association shall have the obligation to prune or thin trees or other landscaping except as set forth herein. Any express or implied easements for view purposes or for the passage of light and air are hereby expressly disclaimed.

21. Relationship with Tax-Exempt Organizations. The Association may create, enter into agreements or contracts with, grant exclusive and/or non-exclusive easements over the Common Area to, or transfer portions of the Common Area to non-profit, tax-exempt organizations for the benefit of the Project, the Association, its Members and Residents. The Association may contribute money, real or personal property, or services to any such entity. Any such contribution shall be a Common Expense of the Association and shall be included as a line item in the Association's annual budget. For the purposes of this Section, a "tax-exempt organization" shall mean an entity which is exempt from federal income taxes under the Internal Revenue Code, as may be amended from time to time.

22. Relationship with Adjacent Projects. Adjacent to or in the vicinity of the Project are projects which have been or, in the future, may be developed as independent commercial or residential areas, or combinations thereof (including, but not limited to, rental apartments, retail or other business areas). The Declarant or the Association may enter into an agreement to share costs and facilities with all or any of the owners of such adjacent or nearby commercial and/or residential areas which allocates access, use of Common Area, maintenance responsibilities, expenses, and

other matters between the Association and such property owners. Unless annexed in the manner set forth in this Declaration, the owners of real property adjacent to or nearby the Project shall not be entitled to vote on Association matters, and shall not be subject to assessments or other conditions or restrictions set forth in this Declaration.

23. Amenities Reciprocal Use Agreements. Declarant may cause the Association to, and the Association may from time to time, enter into amenities reciprocal use agreements ("Amenities Agreement(s)") with other master planned communities. Persons associated with such other master planned communities shall be entitled to use the Association's recreational facilities and other amenities, and the Members and their guests, as described in such agreements, shall be entitled to use the recreational facilities and other amenities in such other master planned communities to the extent specifically identified in the Amenities Agreement. The provisions of any Amenities Agreement entered into by the Board shall be subject to the approval of the Declarant, as long as the Declarant owns any of the Property. Amenities Agreements shall be subject to termination in the discretion of the Board, subject to the approval of the Declarant as long as Declarant owns any of the Project. All Members and their guests, as described in the Amenities Agreements, shall be entitled to enjoy the benefits of any Amenities Agreements to which the Association is a party, to the extent provided in the Amenities Agreement. In consideration for such rights, if any, each Member shall be responsible for user fees for the use of the facilities by such Member and such Member's guests, in accordance with any applicable Amenities Agreement. Rights to use any or all recreational facilities and other amenities shall be subject to any priorities for use established under the Amenities Agreements and any rules and regulations established by the parties to such Amenities Agreements. The Association may enter into more than one Amenities Agreement and may amend Amenities Agreements for any purpose, including but not limited to, adding additional parties in accordance with the terms of such Amenities Agreements.

24. The Maintenance Responsibility of the Association. The Association shall maintain, replace, and keep in a state of good repair the following items (collectively "Area of Common Responsibility):

- (a) all Common Area;
- (b) all landscaping, trees, bushes, shrubs, planting beds, flower beds, grass and other plant life in the Common Area and public utility easements;
- (c) all common water service and drainage facilities;
- (d) all common arterial sidewalks and walkways;
- (e) all walls and fences which serve as common walls or fences for the Project or which separate any Lot from Common Area, whether or not located on a Lot;
- (f) all landscaping and irrigation systems in the Common Areas;

- (g) all common signage;
- (h) all streets and rights-of-way and street lights within the Project (including all streets dedicated to the public if a majority of the Eligible Votes of the Members of the Association approves such maintenance);
- (i) all roofs and exterior surfaces;
- (j) all foundations, columns, girders, beams, supports, and main walls;
- (k) all driveways, entries, landings, patios, balconies, and decks;
- (l) all parking areas and storage spaces;
- (m) all installations of common utility services, such as power, gas, sewer and water, including the main gas line or lines running through the Buildings;
- (n) all sewer laterals;
- (o) any other item designated as a common responsibility or responsibility of the Association herein; and

25. The Maintenance Responsibility of the Owners. Each Owner shall maintain, repair and replace his Lot, Dwelling Unit, and all other landscaping and physical improvements to his Lot not part of the Common Area of Responsibility (the "Area of Personal Responsibility"). This obligation includes by way of illustration but not limitation all glass, windows, window units, doors, and door units, subject only to the prior written consent of the Board who is obligated to maintain the integrity of the original architectural design, uniformity of appearance, and quality of construction. Each Owner or Resident shall keep his patio, balcony, deck, driveway, and parking and storage spaces broom clean, tidy, and uncluttered in accordance with the Rules and Regulations adopted by the Board. An Owner may construct personal landscaping outside the boundaries of the Dwelling Unit and within the boundaries of the Limited Common Area appurtenant to the Lot, subject to advance written approval of the Board. The Board may adopt Rules and Regulations concerning the use of the Limited Common Areas.

26. Garbage Removal and Snow Removal. The Association shall arrange for garbage pick up and removal. Lot Owners shall place their garbage in suitable plastic bags, sacks or containers and deposit them immediately into the designated dumpsters or garbage receptacles. The Association shall arrange for snow removal from all common arterial sidewalks and walkways that lie within the Association's Area of Common Responsibility. The Association shall have the right, but not the obligation, to arrange for snow removal from any Limited Common Area. Each Owner or Resident is solely responsible for snow removal from his patio, balcony, deck, driveway,

walkways, and parking areas appurtenant to his Lot.

27. Standard of Care – Generally. The Property shall be maintained in a usable, clean, functional, safe, healthy, sanitary, attractive, and good condition, consistent with the Community Wide Standard. If a dispute arises between a Lot Owner or a Resident as to the condition of a Lot, the decision of the Board shall be final and conclusive.

28. Standard of Care – Landscaping. All landscaping, if any, permitted by the Board in Limited Common Areas shall be maintained and cared for in a manner consistent with the Community Wide Standard and the quality of design and construction originally established by Declarant. Specific guidelines and restrictions on landscaping may be established by the Board from time to time. All landscaping shall be maintained in a neat and orderly condition. Any weeds or diseased or dead lawn, trees, ground cover or shrubbery shall be removed and replaced. All lawn areas shall be neatly mowed and trees, shrubs and bushes shall be properly pruned and trimmed. In short, all landscaping shall be tasteful, so as not to affect adversely the value or use of any other Lot, or to detract from the uniform design and appearance of the Project.

29. Neglect. If the Board determines that any Owner has failed or refused to discharge properly his obligation with regard to the maintenance, repair, or replacement of items for which he is responsible hereunder; or that the need for maintenance, repair, or replacement of the Common Area is caused through the willful or negligent act of any Owner, his family, guests, lessees, or invitees, and it is not covered or paid by insurance, in whole or in part, then the Association may, but is not obligated to, provide such maintenance, repair or replacement at the Owner's sole cost and expense, subject to the following:

(a) Notice of Intent to Repair. Except in an emergency situation, the Association shall give the Owner written notice of the Association's intent to provide necessary maintenance, repair, or replacement at Owner's cost and expense. The notice shall set forth with reasonable particularity the maintenance, repair, or replacement deemed necessary by the Board. The Owner shall have ten (10) days after receipt of notice within which to complete the maintenance, replacement or repair, or if the maintenance, replacement or repair is not capable of completion within such time period, to commence the maintenance, replacement or repair within ten (10) days.

(b) Emergency Situation. If the Board determines that an emergency exists, then notice and the opportunity to cure the default is not necessary.

(c) Optional Repairs. The Association may, but is not obligated to, provide any such maintenance, repair, or replacement in the manner described above.

(d) Costs and Expenses. Costs incurred by the Association in the performance of an item included in the Area of Personal Responsibility shall be added to and become a part of the Assessment to which such Owner and Lot is subject, and shall be secured by a lien against his Lot regardless of whether a notice of lien is filed.

30. Changes to Areas of Personal or Common Responsibility. The Board may, in its sole discretion, add items to or subtract items from the Areas of Personal or Common Responsibility upon at least thirty (30) days prior written notice to the Lot Owners.

31. Alterations to the Common Area. Anything to the contrary notwithstanding and until the termination of the Period of Declarant's Control, the Declarant may make changes to the Common Area without the consent of either the Association or the Board. No Owner or Resident may at any time modify the drainage patterns or systems, landscaping, or make any structural alterations, modifications, changes or improvements to the Building, Limited Common Area or Common Area or Facilities, including but not limited to the construction or installation of any additions, and the extension or enclosure of any existing structures (e.g., fencing, decks, patios, walkways or sheds, etc.) not shown on the approved plans and specifications, without the prior written consent of the Board.

32. Common Expenses. Each Owner shall pay his Assessments subject to and in accordance with the procedures set forth below.

(a) Declarant. During the Period of Declarant Control, the following shall apply: (1) The Declarant, builder, contractor, investor, or other person or entity who purchases a Lot for the purpose of constructing improvements thereon for resale to an Owner, shall pay no assessment unless a Dwelling Unit constructed on a Lot is occupied for a residence on a permanent or part-time basis, provided that Declarant or its assigns shall have the obligation to subsidize the Association until control of the Association passes to the Owners; (2) Subsidization shall be defined as the payment of the reasonable cash needs of the Association for ordinary and necessary maintenance expenses and a reasonable contribution to reserves; (3) In no event, however, shall the subsidy exceed the monthly or annual assessments; (4) This obligation may be satisfied in the form of a cash subsidy or by "in kind" contributions of services or materials, or a combination of these; and (5) The Declarant shall not be subject to Special or Individual Assessments.

(b) Purpose of Common Area Expenses. The Assessments provided for herein shall be used for the general purpose of operating the Project, promoting the recreation, health, safety, welfare, common benefit and enjoyment of the Owners and Residents, including the maintenance of any real and personal property owned by the Association, and regulating the Community, all as may be more specifically authorized from time to time by the Board.

(c) Budget. At least thirty (30) days prior to the Annual Homeowners Meeting, the Board shall prepare and deliver to the Owners a proposed Budget which:

(1) Itemization. Shall set forth an itemization of the anticipated Common Expenses (including that portion earmarked for the reserve account(s)) for the twelve (12) month calendar year, commencing with the following January 1.

(2) Basis. Shall be based upon advance estimates of cash requirements by the Board to provide for the payment of all estimated expenses growing out of or connected with the maintenance and operation of the Common Areas and regulation of the Association, which estimate shall include but is not limited to expenses of management, grounds maintenance, taxes and special assessments, premiums for all insurance which the Board is required or permitted to maintain, common lighting and heating, common water charges, trash collection, storm drain fees, common sewer charges, sewer maintenance costs, carpeting, painting, Private Road Maintenance Fund, repairs and maintenance of the Common Areas and replacement of those elements of the Common Areas that must be replaced on a periodic basis, wages for Board employees, legal and accounting fees, any deficit remaining from a previous period; the creation of a reasonable contingency reserve, surplus or sinking fund, Capital Improvement reserve, and other expenses and liabilities which may be incurred by the Association for the benefit of the Owners under and by reason of this Declaration. Until the Project is completed, and all Phases are added, this estimate may need to be adjusted periodically as each new Phase is completed.

(d) Apportionment. The common profits, losses and voting rights of the Project shall be distributed among, and the common expenses shall be charged to, the Lot Owners equally and uniformly.

(e) Approval of Budget and Assessments. The proposed Budget and the Assessments shall become effective unless disapproved at the Annual Meeting by a vote of at least a majority of the Eligible Votes of the Members. Notwithstanding the foregoing, however, if the membership disapproves the proposed budget and Assessments or the Board fails for any reason to establish the Budget and Assessments for the succeeding year, then and until such time as a new budget and new Assessment schedule shall have been established, the Budget and the Assessments in effect for the then current year shall continue for the succeeding year.

(f) Payment of Assessments. The Board has the sole authority and discretion to determine how and when the Assessments are paid.

(g) Personal Obligation of Owner. Owners are liable to pay all Assessments assessed and Additional Charges; provided, however, no first mortgagee or beneficiary under a first deed of trust (but not the Seller under a uniform real estate contract, land sales contract, or other similar instrument), who obtains title to a Lot pursuant to the remedies provided in the mortgage or trust deed shall be liable for unpaid Assessments which accrued prior to the acquisition of title. For purposes of this Section, the term "Owner" shall mean and refer jointly and severally to: (1) the Owner of both the legal and equitable interest in any Lot; (2) the owner of record in the offices of the County Recorder of Cache County, Utah; and (3) both the Buyer and Seller under any executory sales contract or other similar instrument.

(h) Equitable Changes. If the aggregate of all monthly payments on all of the Lots is too large or too small as a result of unanticipated income or expenses, the Board may from time to time effect an equitable change in the amount of said payments, but, without the prior approval of a majority of the Eligible Votes of the Members of the Association, not greater than fifteen (15%) percent of the Assessment in any calendar year. Owners shall be given at least thirty (30) days written notice of any changes.

(i) Reserve Account(s). The Board shall establish and maintain a Reserve Account or accounts to pay for unexpected operating expenses and capital improvements. The Reserve Account or accounts shall be funded out of regular Assessments, Special Assessments (if necessary) and the contributions from the Working Capital Fund. The Board shall dedicate a portion of the monthly Assessment for the Reserve Account or accounts.

(j) Capital Asset Table. The Board shall establish and update at least annually a Capital Asset Table which shall list each major capital asset in the Project, such as roads, roofs, building exteriors, parking amenities, sidewalks, driveways, landscaping, and recreational amenities, each item's expected useful life, the present cost of replacement, the estimated cost to replace the item at the end of its useful life, the percentage and amount of the Assessment currently set aside in the Reserve Account to replace the item at the end of its useful life, and the amount of money currently set aside in the Reserve Account for the replacement of the item.

(k) Analysis Report. The Board shall prepare and update at least annually a written Reserve Account Analysis, and make the report(s) available to the Owners at the annual meeting of the Association.

(l) Statement of Assessments Due. Upon written request, the Board shall furnish to any Owner a statement of Assessments due, if any, on his Lot. Failure to provide the certificate within ten (10) days after a written request is received by the Secretary shall be deemed conclusive evidence that all Assessments are paid current. The Association may require the advance payment of a processing charge not to exceed \$35.00 for the issuance of such certificate.

(m) Superiority of Assessments. All Assessments and liens created to secure the obligation to pay Assessments are superior to any homestead exemptions to which an Owner may be entitled which, insofar as it adversely affects the Association's lien securing unpaid Assessments, each Owner, by accepting a deed or other document of conveyance to a Lot, hereby subordinates and waives.

33. Annual Assessments. Annual Assessments shall be used to satisfy Common Expenses of the Association, as provided herein and in the Bylaws. The Annual Assessment shall be payable in twelve (12) equal monthly installments due on the first day of each month. The Annual Assessment shall be based upon the Budget prepared by the Board. The Board shall authorize and levy the amount of the Annual Assessment upon each Lot, as provided herein, by a majority vote of

the Board.

34. Special Assessments. In addition to the other Assessments authorized herein, the Association may levy special assessments in any year, subject to the following:

(a) Board Based Assessment. So long as the special assessment does not exceed the sum of Five Hundred and 00/100ths Dollars (\$500.00) (the "Special Assessment Limit") per Lot in any one fiscal year, the Board may impose the special assessment without any additional approval.

(b) Association Approval. Any special assessment which would exceed the Special Assessment Limit shall be effective only if approved by a majority of the Eligible Votes of the Members of the Association. The Board in its discretion may allow any special assessment to be paid in installments.

35. Individual Assessments. Individual Assessments shall be levied by the Board against a Lot and its Owner to reimburse the Association for: (a) administrative costs and expenses incurred by the Board in enforcing the Project Documents; (b) costs associated with the maintenance, repair or replacement of Common Area for which the Lot Owner is responsible; (c) any other charge, fee, fine, dues, expense, or cost designated as an Individual Assessment in the Project Documents or by the Board; and (d) attorneys' fees, interest, and other charges relating thereto as provided in this Declaration.

36. Collection of Assessments. The Owners must pay their Assessments in a timely manner. Payments are due in advance on the first of the month. Payments are late if received after the 10th day of the month in which they were due.

(a) Delinquent Accounts. Any Assessment not paid when due shall be deemed delinquent.

(b) Late Fees and Default Interest. A late fee of twenty-five dollars (\$25.00) or five percent (5%) of the delinquent amount, whichever is greater, shall be assessed on all tardy payments. Simple interest at the rate of one and one-half percent (1.5%) per month shall accrue on all delinquent accounts.

(c) Lien. If any Lot Owner fails or refuses to make any payment of any Assessment or his portion of the Common Expenses when due, that amount shall constitute a lien on the interest of the Owner in the Property, and upon the recording of notice of lien by the Manager, Board or their designee it is a lien upon the Owner's interest in the Property prior to all other liens and encumbrances, recorded or unrecorded, except: (1) tax and special assessment liens on the Lot in favor of any assessing unit or special improvement district; and (2) encumbrances on the interest of the Owner recorded prior to the date such notice is recorded which by law would be a lien prior to subsequently recorded encumbrances.

(d) Foreclosure of Lien and/or Collection Action. If the Assessments remain unpaid, the Association may, as determined by the Board, institute suit to collect the amounts due and/or to foreclose the lien.

(e) Personal Obligation. Each Owner, by acceptance of a deed or as a party to any other type of conveyance, vests in the Association or its agents the right and power to bring all actions against him personally for the collection of the charges as a debt or to foreclose the lien in the same manner as mechanics liens, mortgages, trust deeds or encumbrances may be foreclosed.

(f) No Waiver. No Owner may waive or otherwise exempt himself or herself from liability for the Assessments provided for herein, including but not limited to the non-use of Common Areas or the abandonment of his Lot.

(g) Duty to Pay Independent. No reduction or abatement of Assessments shall be claimed or allowed by reason of any alleged failure of the Association or Board to take some action or perform some function required to be taken or performed by the Association or Board under this Declaration or the Bylaws, or for inconvenience or discomfort arising from the making of repairs or improvements which are the responsibility of the Association, or from any action taken to comply with any law, ordinance, or with any order or directive of any municipal or other governmental authority, the obligation to pay Assessments being a separate and independent covenant on the part of each Owner.

(h) Foreclosure of Lien as Mortgage or Trust Deed. The lien for nonpayment of Assessments may be enforced by sale or foreclosure of the Owner's interest therein by the Board. The sale or foreclosure shall be conducted in the same manner as foreclosures in deeds of trust or mortgages or in any other manner permitted by law. In any foreclosure or sale, the Owner shall pay the costs and expenses of such proceedings, including but not limited to the cost of a foreclosure report, reasonable attorney's fees, and a reasonable rental for the Lot during the pendency of the foreclosure action. The Association in the foreclosure action may require the appointment of a receiver to collect the rental without regard to the value of the mortgage security. The Board may bid for the Lot at foreclosure or other sale and hold, lease, mortgage, or convey the same.

(i) Trust Deed for Assessments. By acceptance of a deed for a Lot, each Owner as Trustor conveys and warrants to Trustee in trust for the Association, as Beneficiary, with power of sale, the Owner's Lot and appurtenant Limited Common Area, and all improvements thereon for the purpose of securing payment of all Assessments (including basis of collection) provided for in this Declaration. For purposes of this Section and Utah Code Ann. §§57-1-19, *et seq.*, as amended from time to time, the Trustee shall mean the attorney for the Association, and the Association may provide notice and disclosure of the Trustee by recording an "Appointment of Trustee" on the records of the local County Recorder. Each Owner hereby also grants to the Association and Trustee all powers and rights of non-judicial trust deed foreclosure provided for in Utah Code Ann. §§57-1-19, *et seq.*

(j) Discontinuance of Common Utility Service and Suspension of Common Facility Use. If an Owner fails or refuses to pay an Assessment when due, the Board may, after giving notice and an opportunity to be heard as provided for below, terminate an Owner's right;

- (1) to receive utility services paid as a Common Expense; and
- (2) of access and use of recreational facilities.

Before terminating utility services or right of access and use of recreational facilities, the Manager or Board shall give written notice to the Owner in the manner provided in the Bylaws. The notice shall inform the Owner (i) that utility service or right of access and use of recreational facilities will be terminated if payment of the Assessment is not received within thirty (30) days; (ii) of the amount of the Assessment due, including any interest or late payment fee; and (iii) of the right to request a hearing as provided for in this Section. An Owner who is given notice may request an informal hearing to dispute the Assessment by submitting a written request to the Board within fourteen (14) days after the date on which the Owner receives the notice. The hearing shall be conducted by the Board in accordance with the standards provided in the Bylaws. If a hearing is requested, utility services or right of access and use of recreational facilities may not be terminated until after the hearing has been conducted and a final decision has been entered. Upon payment of the Assessment due, including any interest or late payment fee, the Manager or Board shall immediately take action to reinstate the terminated utility services and right of access and use of recreational facilities.

37. Working Capital Fund. A Working Capital Fund shall be established by the Declarant. Each Lot's initial share of the Working Capital Fund shall be collected and transferred to the Board at the time of closing of the sale of each such Lot by Declarant and shall be equal to one month's assessment (the "Working Capital Payment"). Notwithstanding the foregoing, the contribution to the Working Capital Fund for each unsold Lot shall be paid to the Board at the time a certificate of permanent occupancy is issued and such Lot is first occupied for residential purposes. With respect to each Lot for which the Declarant pays the contribution to the Working Capital Fund, the Declarant may, at its election, be reimbursed for such contribution by the buyer of such Lot at the time of closing. Thereafter, each time a Lot is sold and conveyed, the Board shall collect a Working Capital Payment at the time of the closing of the transaction. The purpose of the Working Capital Fund is to function as an impact or transfer fee, to insure that the Board will have cash available to satisfy unforeseen expenses or to acquire additional equipment or services necessary for the operation, control and regulation of the Project. Sums paid into the Working Capital Fund are not to be considered as advance payments or regular monthly payments of Common Expenses.

38. Future Lease Payments. If the Owner of a Lot who is leasing the Lot fails to pay an Assessment for more than sixty (60) days after the Assessment is due, the Board, upon compliance with this Section, may demand that the tenant pay to the Association all future lease payments due to the Owner, beginning with the next monthly or other periodic payment, until the amount due to the Association is paid. The Manager or Board shall give the Owner written notice of its intent to

demand full payment from the tenant under this Section. The notice shall (i) provide notice to the tenant that full payment of the remaining lease payments will begin with the next monthly or other periodic payment unless the Assessment is received within the time period provided in the Declaration, Bylaws, or Association Rules and Regulations; (ii) state the amount of the Assessment due, including any interest or late payment fee; (iii) state that any costs of collection, not to exceed One Hundred Fifty Dollars (\$150.00), and other Assessments that become due may be added to the total amount due; and (iv) provide the requirements and rights described in this Section. If the Owner fails to pay the Assessment due by the date specified in the notice, the Manager or Board may deliver written notice to the tenant that demands future payments due to the Owner be paid to the Association pursuant to this Section. The Manager or Board shall mail a copy of the notice to the Owner. The notice provided to the tenant under this Section shall state: (i) that due to the Owner's failure to pay the Assessment within the time period allowed, the Owner has been notified of the intent of the Board to collect all lease payments due to the Owner; (ii) that until notification by the Association that the Assessment due, including any interest, collection cost, or late payment fee, has been paid, the tenant shall pay to the Association all future lease payments due to the Owner; and (iii) that payment by the tenant to the Association in compliance with this Section will not constitute a default under the terms of the lease agreement. If a tenant makes payments in compliance with this Section, the Owner may not initiate an action against the tenant. All funds paid to the Association pursuant to this Section shall be (i) deposited in a separate account; and (ii) disbursed to the Association until the Assessment due, together with any cost of administration which may not exceed Thirty-Five Dollars (\$35.00), if paid in full. Any remaining balance shall be paid to the Owner within five (5) business days after payment in full to the Association. Within five (5) business days after payment in full of the Assessment, including any interest or late payment fee, the Manager or Board shall mail a copy of such notification to the Owner.

39. Liability of Board. The Association shall indemnify every officer and member of the Board against any and all expenses, including but not limited to attorney's fees reasonably incurred by or imposed upon any officer or member of the Board in connection with any action, suit, or other proceeding (including settlement of any suit or proceeding, if approved by the then Board) to which he may be a party by reason of being or having been an officer or member of the Board. The officers and members of the Board shall not be liable for any mistake of judgment, negligent or otherwise, except for their own individual willful misfeasance, malfeasance, misconduct or bad faith. The officers and members of the Board shall have no personal liability with respect to any contract or other commitment made by them, in good faith, on behalf of the Association (except to the extent that such officers or members of the Board may also be Members of the Association), and the Association shall indemnify and forever hold each such officer and member of the Board free and harmless against any and all liability to others on account of any such contract or commitment. Any right to indemnification provided for herein shall be exclusive of any other rights to which any officer or member of the Board, or former officer or member of the Board, may be entitled. The Association shall, as a common expense, maintain adequate general liability and officer's and director's insurance coverage to fund this obligation, if such insurance is reasonably available.

40. Insurance. The Manager, Board or Association shall obtain insurance against loss or

damage by fire and other hazards for the full cost of replacement for: (a) all Common Areas and Facilities; and (b) all Buildings that contain more than one Dwelling Unit, including any improvement which is a permanent part of a Building. The insurance coverage shall be written on the property in the name of the Manager, Board or Association, as trustee for each of the Unit Owners in the percentages established in this Declaration. The insurance premiums shall be a Common Expense. This Section is without prejudice to the right of each Unit Owner to insure his own Unit for his benefit. The Manager, Board or Association shall satisfy at least the following minimum requirements:

(a) Property Insurance. Blanket property insurance using the standard "Special" or "All Risk" building form. Loss adjustment shall be based upon replacement cost. For purposes of this sub-section, the term "casualty insurance" shall not mean or refer to "earthquake" or other special risks not included in the standard "planned unit development" casualty policy. This additional coverage may be added by the Board as it deems necessary in its best judgment and in its sole discretion.

(b) Flood Insurance. If any part of the Project's improvements are in a Special Flood Hazard Area – which is designated as A, AE, AH, AO, A1-30, A-99, V, VE, or V1-30 on a Flood Insurance Rate Map (FIRM) – the Association shall obtain a "master" or "blanket" policy of flood insurance and provide for the premiums to be paid as a common expense. The policy should cover any common element buildings and any other common property. The Lot Owner may also be required to purchase an individual policy. The amount of flood insurance should be at least equal to the lesser of 100% of the insurable value of the facilities or the maximum coverage available under the appropriate National Flood Insurance Administration program.

(c) Liability Insurance. A public liability policy covering the Common Area, sewer laterals, including the backup of sewer laterals, the Association and its Members for all damage or injury caused by the negligence of the Association or any of its Members or agents. The public liability policy shall have at least a One Million (\$1,000,000) Dollar single person limit as respects bodily injury and property damage, a Two Million (\$2,000,000) Dollar limit per occurrence, if reasonably available, and a One Million (\$1,000,000) Dollar minimum property damage limit. If possible, the policy should be written on the comprehensive form and shall include non-owned and hired automobile liability protection.

(d) Directors and Officers Insurance. A director's and officer's liability or errors and omissions policy, if reasonably available, with at least One Million (\$1,000,000) Dollars in coverage.

(e) Fidelity Bond. A separate fidelity bond in a reasonable amount to be determined by the Board to cover all non-compensated officers as well as all employees for theft of Association funds, subject to the following:

(1) Agents. Where the Board or the Association has delegated some or all

of the responsibility for the handling of funds to a Manager, such bonds are required for the Manager's officers, employees and agents handling or responsible for funds of, or administered on behalf of, the Board or the Association.

(2) Amount of Coverage. The total amount of fidelity bond coverage required shall be based upon the Board's best business judgment, but shall not be less than the estimated maximum amount of funds, including reserve funds, in the custody of the Board, the Association, or the Manager as the case may be, at any given time during the term of each bond. Nevertheless, in no event may the amount of such bonds be less than a sum equal to three (3) months' aggregate Assessments on all Lots, plus reserve funds.

(3) Quality of Coverage. The bonds required shall meet the following additional requirements: (a) they shall name the Board, the Association, and the Manager as insured; (b) if the insurance contract or bond excludes coverage for damages caused by persons serving without compensation, and may use that exclusion as a defense or reason not to pay a claim, the insurance company shall, if possible, be required to waive that exclusion or defense; (c) the premiums on all bonds required herein for the Board and the Association (except for premiums on fidelity bonds maintained by a Manager for its officers, employees and agents) shall be paid by the Board or the Association as part of the Common Expenses; and (d) the bonds shall provide that they may not be canceled or substantially modified, including cancellation for nonpayment of premium, without at least ten (10) days prior written notice to the Board and the Association, to any Insurance Trustee, and to each servicer of loans on behalf of any Mortgagee, and FNMA.

(f) Earthquake Insurance shall not be required unless requested by at least seventy-five percent (75%) of the Eligible Votes of the Members of the Association.

(g) Miscellaneous Items. The following provisions shall apply to all insurance coverage:

(1) Quality of Carrier. A "B" or better general policyholder's rating or a "6" or better financial performance index rating in Best's Insurance Reports, an "A" or better general policyholder's rating and a financial size category of "VIII" or better in Best's Insurance Reports – International Edition, an "A" or better rating in Demotech's Hazard Insurance Financial Stability Ratings, a "BBBq" qualified solvency ratio or a "BBB" or better claims-paying ability rating in Standard and Poor's Insurers Solvency Review, or a "BBB" or better claims-paying ability rating in Standard and Poor's International Confidential Rating Service – if the carrier is issuing a master policy or an insurance policy for the common elements in the Project.

(2) The Insured. The name of the insured under each policy required to be maintained hereby shall be set forth therein substantially as follows: "SPRING CREEK CROSSING HOMEOWNERS ASSOCIATION, for the use and benefit of the individual Owners."

(3) Designated Representative. The Association may designate an

authorized representative of the Association, including any Insurance Trustee with whom the Association has entered into an Insurance Trust Agreement, or any successor to such Trustee, for the use and benefit of the individual Owners.

(4) Beneficiary. In any policy covering the entire Project, each Owner and his Mortgagee, if any, shall be beneficiaries of the policy.

(5) Certificate of Insurance. Evidence of insurance shall be issued to each Owner and Mortgagee upon request.

(6) Mortgage Provisions. Each policy shall contain a standard mortgage clause or its equivalent and shall provide that the policy may not be canceled or substantially modified without at least ten (10) days prior written notice to the Association and to each Mortgagee.

(7) Required Policy Provisions. Each insurance policy shall contain at least the following additional miscellaneous items: (a) a waiver of the right of a subrogation against Owners individually; and (b) a provision that the insurance is not prejudiced by any act or neglect of any individual Owner.

(8) Deductible. The deductible on a claim made against the Association's Property Insurance Policy shall be paid for by the party who would be liable for the loss, damage, claim or repair in the absence of insurance, and in the event of multiple responsible parties, the loss shall be allocated in relation to the amount each party's responsibility bears to the total. Provided, however, if the loss is caused by an act of god or nature, or by an element beyond the control of the Association, then the Association shall be responsible for and pay the deductible.

(9) Individual Insurance. Each Owner and Resident is strongly encouraged to purchase and maintain adequate liability and property insurance on his Lot, personal property and contents; provided, however, no Owner shall be entitled to exercise his right to maintain insurance coverage in such a way as to decrease the amount which the Association, on behalf of all the Owners and their mortgagees, may realize under any insurance policy which the Association may have in force on the Property at any particular time.

(10) Primary Coverage. The insurance coverage of an Owner shall, in the event the Association also has insurance covering the loss, be primary and the insurance of the Association shall be secondary.

(11) Prompt Repair. Each Owner further covenants and agrees that in the event of any partial loss, damage or destruction of his Lot, the Owner shall proceed promptly to repair or to reconstruct the damaged structure in a manner consistent with the original construction.

(12) Disbursement of Proceeds. Proceeds of insurance policies shall be disbursed to repair promptly and reasonably the damages. Any proceeds remaining thereafter shall

be placed in the Working Capital Fund and retained by and for the benefit of the Association. This is a covenant for the benefit of the Association and any Mortgagee of a Lot, and may be enforced by them.

(13) Special Endorsements. Each policy shall also contain or provide those endorsements commonly purchased by other similarly situated homeowners associations in the county, including but not limited to a guaranteed replacement cost endorsement under which the insurer agrees to replace the insurable property regardless of the cost, or a Replacement Cost Endorsement under which the insurer agrees to pay up to 100% of the property's insurable replacement cost, but no more, and, if the policy includes a coinsurance clause, an Agreed Amount Endorsement which waives the requirement for coinsurance; an Inflation Guard Endorsement when it can be obtained, a Building Ordinance or Law Endorsement, if the enforcement of any building, zoning or land-use law will result in loss or damage, increased cost of repairs or reconstruction, or additional demolition and removal costs, and increased costs of reconstruction; Steam Boiler and Machinery Coverage Endorsement if the Project has any central heating or cooling.

(14) Restrictions on Policies. No insurance policy shall be maintained where (a) under the term of the carrier's charter, bylaws, or policy, contributions may be required from, or assessments may be made against, an Owner, a borrower, a Mortgagee, the Board, the Association, FNMA, or the designee of FNMA; (b) by the terms of the Declaration, Bylaws, or policy, payments are contingent upon action by the carrier's board of directors, policyholder, or member; or (c) the policy includes any limited clauses (other than insurance conditions) which could prevent the party entitled (including, without limitation, the Board, the Association, an Owner, FNMA, or the borrowers) from collecting insurance proceeds.

(15) Right to Adjust Claims. The Board may adjust claims and is hereby granted the right to refuse to submit the claim of a Lot Owner or Resident if: (a) the submittal threatens to cancel the Association's insurance coverage or to substantially increase its premiums, (b) the claim occurred on the Lot of the claimant or the claim was caused by an item under claimant's control, the negligence of the claimant or his failure to perform a maintenance duty required hereby, and (d) it is probable that the claim is covered by the claimant's insurance. The Board may require that the claim be submitted first to the insurance carrier of the claimant and it be formally and unconditionally rejected or denied by his insurer in writing.

(16) Intent. The foregoing provisions shall not be construed to limit the power or authority of the Association, Board or Owners to obtain and maintain insurance coverage, in addition to any insurance coverage required hereunder, in such amounts and in such forms as the Board or Association may deem appropriate from time to time.

41. Destruction, Condemnation, and Obsolescence. The following provisions shall apply with respect to the destruction, condemnation, or obsolescence of the Project.

(a) Definitions. Each of the following terms shall have the meaning indicated:

(1) "Substantial Destruction" shall exist whenever, as a result of any damage or destruction to the Project or any part thereof, the excess of the estimated cost of Restoration over the funds available is twenty five percent (25%) percent or more of the estimated Restored Value of the Project.

(2) "Partial Destruction" shall mean any other damage or destruction to the Project or any part thereof which does not constitute Substantial Destruction.

(3) "Substantial Condemnation" shall exist whenever a complete taking of the Project or a taking of part of the Project has occurred under eminent domain or by grant or conveyance in lieu of condemnation, and the excess of the estimated cost of Restoration over the funds available is twenty five (25%) percent or more of the estimated Restored Value of the Project.

(4) "Partial Condemnation" shall mean any other taking by eminent domain or grant or conveyance in lieu thereof which does not constitute Substantial Condemnation.

(5) "Substantial Obsolescence" shall exist whenever the Project or any part thereof has reached such a state of obsolescence or disrepair that the excess of the estimated cost of Restoration over the funds available is twenty five percent (25%) percent or more of the estimated Restored Value of the Project.

(6) "Partial Obsolescence" shall mean any state of obsolescence or disrepair which does not constitute Substantial Obsolescence.

(7) "Restored Value" shall mean the fair market value of the Project after Restoration as determined by an MAI or other qualified appraisal.

(8) "Estimated Cost of Restoration" shall mean the estimated costs of restoring the Project to its former condition.

(9) "Available Funds" shall mean any proceeds of insurance, condemnation awards, payments in lieu of condemnation, and any uncommitted funds of the Board or Association. Available Funds shall not include that portion of insurance proceeds legally required to be paid to any party other than the Association, including a mortgagee, or that portion of any condemnation award or payment in lieu of condemnation payable to the Owner or Mortgagee for the condemnation or taking of the Lot in which they are interested.

(b) Determination by Board. Upon the occurrence of any damage or destruction to the Project or any part thereof, or upon a complete or partial taking of the Project under eminent domain or by grant or conveyance in lieu thereof, the Board shall make a determination as to whether the excess of Estimated Cost of Restoration over Available Funds is twenty-five percent (25%) or more of the estimated Restored Value of the Project. In addition, the Board shall, from time to time,

review the condition of the Project to determine whether Substantial Obsolescence exists. In making such determinations the Board may retain and rely upon one or more qualified appraisers or other professionals.

(c) Restoration of the Project. Restoration of the Project shall be undertaken by the Board promptly without a vote of the Owners in the event of Partial Destruction, Partial Condemnation, or Partial Obsolescence and shall also be undertaken in the event of Substantial Destruction, Substantial Condemnation, or Substantial Obsolescence unless the failure to make Restoration is consented to by Owners collectively holding at least sixty-seven (67%) percent of the Project's Eligible Votes of the Members and is further consented to by at least fifty-one (51%) percent of the Eligible Mortgagees.

(d) Notices of Destruction or Obsolescence. Within thirty (30) days after the Board has determined that Substantial Destruction, Substantial Condemnation, or Substantial Obsolescence exists, it shall send to each Owner and Eligible Mortgagee a written description of the destruction, condemnation, or state of obsolescence involved, shall take appropriate steps to ascertain the preferences of the Eligible Mortgagees concerning Restoration, and shall, with or without a meeting of the Owners (but in any event in accordance with the applicable provisions of this Declaration), take appropriate steps to determine the preferences of the Owners regarding Restoration.

(e) Excess Insurance. In the event insurance proceeds, condemnation awards, or payments in lieu of condemnation actually received by the Board or Association exceed the cost of Restoration when Restoration is undertaken, the excess shall be paid and distributed to the Owners in proportion to their respective membership interests in the Association. Payment to any Owner whose Lot is the subject of a Mortgage shall be made jointly to such Owner and the interested Mortgagee.

(f) Inadequate Insurance. If the cost of Restoration exceeds Available Funds, the Board may elect to make a Special Assessment in accordance with this Declaration to pay for the deficiency.

(g) Sale of Project. Unless Restoration is accomplished as set forth above, the Project may be sold in accordance with the Utah Revised Nonprofit Corporation Act, as the same may be amended from time to time, in the event of Substantial Destruction, Substantial Condemnation, or Substantial Obsolescence. In the event of such sale, ownership under this Declaration and the Plat Map shall terminate and the proceeds of sale and any Available Funds shall be distributed by the Board equally to the Owners. Payment to any Owner whose Lot is then the subject of a Mortgage shall be made jointly to such Owner and the interested Mortgagee.

(h) Authority of Board to Represent Owners in Condemnation or to Restore or Sell. The Board, as attorney-in-fact for each Owner, shall represent all of the Owners and the Association in any condemnation proceeding or in negotiations, settlements, and agreements with the

condemning authority for the acquisition of all or any part of the Common Areas and Facilities.

(i) Settlement Proceeds. The award in any condemnation proceeding and the proceeds of any settlement related thereto shall be payable to the Association for the use and benefit of the Owners and their mortgagees as their interests may appear.

(j) Right of Entry. Such authority shall include the right and power to enter into any contracts, deeds or other instruments which may be necessary or appropriate for Restoration or sale, as the case may be.

(k) Termination of Legal Status. Any action to terminate the legal status of the Project after Substantial Destruction or Condemnation occurs shall be agreed to by Lot Owners who represent at least sixty-seven (67%) percent of the Eligible Votes of the Members of the Association and by at least fifty-one (51%) percent of the Eligible Mortgagees.

The termination of the legal status of the Project for reasons other than Substantial Destruction or Condemnation of the property shall be agreed to by at least sixty-seven (67%) percent of the Eligible Mortgagees. However, implied approval may be assumed when an Eligible Mortgagee fails to submit a response to any written proposal for an amendment within thirty (30) days after it receives proper notice of the proposal, provided the notice was delivered by certified or registered mail, with a "return receipt" requested.

42. Consent in Lieu of Vote. In any case in which this Declaration requires the vote of an Owner for authorization or approval of an act or a transaction, such requirement may be fully satisfied by obtaining, with or without a meeting, consents in writing to such transaction from Lots which collectively hold the required percentages, subject to the following conditions:

(a) Sixty-Day Limit. All necessary consents must be obtained prior to the expiration of sixty (60) days from the time the first written consent is obtained;

(b) Change In Ownership. Any change in Ownership of a Lot which occurs after consent has been obtained from the Owner having an interest therein shall not be considered or taken into account for any purpose; and

(c) Compliance with Statutes. Any such consent in lieu must also comply with the requirements of the Utah Revised Nonprofit Corporation Act, as amended from time to time.

43. Mortgagee Protection. Nothing herein contained, and no violation of these covenants, conditions and restrictions, shall invalidate or impair the lien of any mortgage or deed of trust, given in good faith and for value. Mortgagees are excluded from any leasing or rental restrictions when obtaining or after obtaining a Lot in foreclosure. The lien or claim against a Lot for unpaid Assessments levied by the Board or by the Association pursuant to this Declaration shall be subordinate to any Mortgage recorded on or before the date such Assessments become due. In

addition:

(a) Effects of Voluntary and Involuntary Sale. The lien or claim against a Lot for such unpaid Assessments shall not be affected by any sale or transfer of such Lot, except that a sale or transfer pursuant to a foreclosure of the Mortgage affecting such Lot or the exercise of a power of sale available thereunder shall extinguish any debt payable prior to such sale or transfer. Nevertheless, any such unpaid Assessments which are extinguished in accordance with the foreclosure or power of sale shall not relieve the purchaser or transferee of such Lot from liability for the lien of any Assessments becoming due thereafter.

(b) Books and Records Available for Inspection. The Board or the Association shall make available to the Owners, to Mortgagees, and lenders, and to holders, insurers, or guarantors of any Mortgage current copies of the Declaration, Bylaws, and administrative Rules and Regulations concerning the Project, as well as the books, records, and financial statements of the Board and the Association. The term "Available," as used in the Paragraph, shall mean available for reasonable inspection upon request during normal business hours or under other reasonable circumstances. The Association shall have the right to recover its photocopying and service charges incurred in making the inspection and photocopying available.

(c) Right to Financial Statement. The holder, insurer or guarantor of any Mortgage shall be entitled, upon written request, to a financial statement for the immediately preceding fiscal year. Any financial statement requested pursuant hereto shall be furnished to the requesting party within a reasonable time following such request.

(d) Management Contracts. Any agreement for professional management of the Project, and any contract for goods or services, or any lease which is entered into by the Board shall provide, or be deemed to provide hereby, that:

(1) Either party may terminate the contract with cause upon at least thirty (30) days prior written notice to the other party; and

(2) No contract may be for an initial term greater than one (1) year.

(e) Eligible Mortgagee Designation. Upon written request to the Board or the Association by the holder, insurer, or guarantor of a Mortgage (which request identifies the name and address of such holder, insurer or guarantor and the Lot Number or address of the property encumbered by the Mortgage held or insured by such holder, insurer, or guarantor), such holder insurer, or guarantor shall be deemed thereafter to be an "Eligible Mortgagee" or "Eligible Insurer" or "Eligible Guarantor," as the case may be, shall be included on the appropriate lists maintained by the Association, and shall be entitled to timely written notice of any of the following:

(1) Condemnation Loss or Award. Any condemnation loss or any casualty loss which affects a material portion of the Project or any Lot on which there is a Mortgage

held, insured, or guaranteed by such Eligible Mortgagee, Insurer or Guarantor.

(2) Delinquency. Any delinquency in the payment of Assessments owed by an Owner of a Lot subject to a Mortgage held, insured or guaranteed by such Eligible Mortgagee, Insurer or Guarantor, which delinquency remains uncured for a period of sixty (60) days.

(3) Lapse of Insurance. Any lapse, cancellation, or material modification of any insurance policy or fidelity bond maintained by the Board or the Association.

(4) Consent Required. Any proposed action which would require the consent of a specified percentage of Eligible Mortgagees.

44. Amendment. Anything to the contrary notwithstanding, while the Declarant is in control of the Association and prior to the termination of the Period of Declarant's Control, the Declarant may amend the Declaration or Plat Map without any additional consent or approval required. After transition, the affirmative vote of at least sixty-seven percent (67%) of the Eligible Votes of the Members of the Association shall be required and shall be sufficient to amend the Declaration. Any amendment so authorized shall be accomplished through the recordation of an instrument executed by the Board. In such instrument the Board shall certify that the vote required by this Section for amendment has occurred, and, if approval of a specified percentage of Eligible Mortgagees is required for such amendment, that such approval has been obtained. The foregoing right of amendment shall, however, be subject to the following:

(a) Consent of Eligible Mortgagee. The consent of at least sixty-seven percent (67%) of the Eligible Mortgagees shall be required for any amendment which would terminate the legal status of the Project; and the consent of at least fifty-one (51%) percent of the Eligible Mortgagees shall be required to:

- (1) redefine any Lot boundaries;
- (2) convert Lots into Common Areas or vice versa;
- (3) reduce the hazard or fidelity insurance requirements;
- (4) impose prohibitions on the leasing of Lots;
- (5) authorize a decision by the Association of fifty (50) or more Lots to establish self-management if professional management had been required previously by the Project Documents or by an Eligible Mortgage holder;
- (6) restore or repair the Project (after damage or partial condemnation) in a manner other than that specified in the Project Documents; or

- (7) authorize any proposed amendment to provisions that expressly benefit mortgage holders, insurers or guarantors.

Notice of any proposed amendment to any Eligible Mortgagee to whom a written request to approve an addition or amendment to this Declaration or the Plat Map is required shall be mailed postage prepaid to the address for such Mortgagee shown on the list maintained by the Association. Any Eligible Mortgagee who does not deliver to the Board or the Association a negative response to the notice of the proposed amendment within thirty (30) days from the date of such mailing shall be deemed to have approved the proposal.

The foregoing consent requirements shall not be applicable to amendments to this Declaration and the Plat Map or the termination of the legal status of the Project as a Planned Unit Development if such amendments or such termination are made or accomplished in accordance with the provisions of this Declaration regarding Condemnation or Substantial Obsolescence.

45. Declarant's Sales Program. Anything to the contrary notwithstanding, for so long as Declarant continues to own any of the Lots, the following provisions shall be deemed to be in full force and effect, none of which shall be construed so as to relieve the Declarant from any obligations of an Owner to pay Assessments, except as herein otherwise provided, as to each Lot owned by Declarant in accordance with the Declaration. Until the Declarant has sold all of its Lots or seven years from the date of recording of this Declaration, whichever first occurs (the "Sale's Events Period"), neither the Owners, the Association nor the Board shall interfere with the completion of improvements and sale of all remaining Lots, and Declarant shall have the following rights in furtherance of any sales, promotions or other activities designed to accomplish or facilitate the sale of all Lots owned by Declarant:

(a) Sales Office and Model Dwellings. Declarant shall have the right to maintain one (1) or more sales offices and one (1) or more model Dwellings at any one time. Such office and/or models may be one or more of the Lots owned by the Declarant, one or more separate structures or facilities placed on the Property for the purpose of aiding Declarant's sales effort, or any combination of the foregoing;

(b) Promotional. Declarant shall have the right to maintain a reasonable number of promotional, advertising and/or directional signs, banners or similar devices at any place or places on the Property.

(c) Common Area Use. Declarant shall have the right to use the Common Areas of the Project.

(d) Relocation and Removal. Declarant shall have the right from time to time to locate or relocate any of its sales offices, models, or signs, banners or similar devices, but in connection with each such location or relocation shall observe the limitations imposed by the

preceding portion of this Section. Until 120 days after the expiration of the Sale's Events Period, Declarant shall have the right to remove from the Project any signs, banners or similar devices and any separate structure or facility which was placed on the Property for the purpose of aiding Declarant's sales effort.

46. Limitation on Improvements by Association. Until the expiration of the Sale's Events Period, neither the Association nor the Board shall, without the written consent of Declarant, make any improvement to or alteration in any of the Common Areas and Facilities created or constructed by Declarant, other than such repairs, replacements, or similar matters as may be necessary to properly maintain the Common Areas as originally created or constructed by Declarant.

47. Completion Obligation. Declarant hereby covenants in favor of each Owner that within two (2) years from the date of any contract of sale:

(a) Lots. Each Lot which an Owner has contracted to purchase and the Building within which such Lot is contained or is to be contained, and the appurtenant Limited Common Area, shall be substantially constructed and ready for use or occupancy (as the case may be); and

(b) Common Area. There shall be substantially completed and usable as part of the Common Areas all planned landscaping, green space, sidewalks, parking facilities, roads, fences, outdoor lighting, other Common Area improvements shown on the Plat Map, and utility lines and conduits adjacent to the Lot or Building in which a Lot is located, and necessary for its use.

48. Declarant's Rights Assignable. All of the rights of Declarant under this Declaration may be assigned or transferred either by operation of law or through a voluntary conveyance, transfer or assignment. Any Mortgage covering all Lots or Buildings in the Project, title to which is vested in Declarant, shall, at any given point in time and whether or not such Mortgage does so by its terms, automatically cover, encumber, and include all of the then unexercised or then unused rights, powers, authority, privileges, protections and controls which are accorded to Declarant (in its capacity as Declarant) herein.

49. Expansion of the Project.

(a) Reservation of Option to Expand. Declarant hereby reserves the option to expand the Project to include additional Lots in the Project. This option to expand may be exercised from time to time, at different times and in any order, without limitation, provided however, the option shall expire seven (7) years from the date following the first conveyance of a Dwelling in Phase 1 unless sooner terminated by Declarant's recorded Waiver of such option, there being no other circumstances which will cause the option to expire prior to said seven (7) years. Such right may be exercised without first obtaining the consent or vote of Lot Owners and shall be limited only as herein specifically provided. Such Lots shall be created on any or all portions of the Additional Land.

(b) Supplemental Declarations and Supplemental Maps. Such expansion may be

accomplished by the filing for record by Declarant in the office of the County Recorder of Cache County, Utah, no later than seven (7) years from the date this Declaration is recorded, a Supplement or Supplements to this Declaration containing a legal description of the site or sites for new Lots, together with supplemental Map or Maps containing the same information with respect to the new Lots as was required on the Map with respect to the Phase 1 Lots. The expansion may be accomplished in phases by successive supplements or in one supplemental expansion.

(c) Expansion of Definitions. In the event of such expansion the definitions used in this Declaration automatically shall be expanded to encompass and refer to the Project as so expanded. The term "Property" shall mean the real property initially submitted under the Declaration, plus any Additional Land added to the Project by a Supplemental Declaration or by Supplemental Declarations, and reference to this Declaration shall mean this Declaration as so supplemented. All conveyances of Lots after such expansion shall be effective to transfer rights in the Project, with additional references to the Supplemental Declaration and the Supplemental Map. The recordation in the office of the Cache County Recorder of a Supplemental Map incident to any expansion shall operate automatically to grant, transfer, and convey to then Owners of Lots in the Project rights to use the new Common Areas added to the Project as a result of such expansion. Such recordation shall also operate to vest in any then mortgagee of any Lot in the Project as it existed, interest so acquired by the Owner of the Lot encumbering the new Common Areas added to the Project as a result of such expansion.

(d) Declaration Operative on New Lots. The new Lots shall be subject to all the terms and conditions of this Declaration and of a Supplemental Declaration, and the Lots therein shall be subject to the incidents of common ownership with all the provisions and protective covenants pertaining to a planned unit development as specified herein, upon recording the Supplemental Map and Supplemental Declaration in the said office of the Cache County Recorder.

(e) Other Provisions Concerning Expansion. If the Project is expanded as hereinbefore contained, then it is further provided that:

(1) All or any part of the Additional Land may be added to the Project without any limitations whatsoever save and except that all additional Lots created must be restricted to multi-family residential housing limited to one family per Dwelling Unit.

(2) Portions of the Additional Land may be added to the Project at different times without any limitations.

(3) Declarant shall have the right without further conveyance or documentation to build roads and access ways to the Additional Land through the easement areas as shown on the Plat Map. The Association shall not allow anything to be built upon or interfere with said easement areas.

(4) No assurances are made concerning:

a. The locations of any improvement that may be made on any portion of the Additional Land that may be added to the Project.

b. Type, kind or nature of improvement which may be created on any portion of the Additional Land, except that the common facilities, Buildings and Lots will be comparable to the Phase 1 facilities on a per Lot basis and will be of a similar quality of materials and construction to Phase 1.

c. Whether any Lots created on any portion of the Additional Land will be substantially identical to those within the initial Project except that Lots will be constructed of an equal or better quality of materials and construction than the Lots in Phase 1.

d. Type, size, or maximum number of Limited Common Areas which may be created within any portion of the Additional Land added to the Project.

(5) Notwithstanding anything to the contrary which may be contained herein, the Declaration is not intended, and shall not be construed so as to impose upon Declarant any obligation respecting, or to restrict Declarant in any way with regard to: (a) the submission of any portion of the Additional Land to the provisions of this Declaration; (b) the creation, construction, or addition to the Project of any additional property; (c) the carrying out in any particular way or within any particular time of any development which may be undertaken except as herein mentioned; or (d) the taking of any particular action with respect to the Additional Land, the Project, or any Property.

50. Combination of Lots. An owner of two (2) or more adjoining Lots shall have the right upon approval of the Board and the mortgagees of said Lots, to combine one or more adjoining Lots or portions thereof and to alter or amend the Declaration and Plat Map to reflect such combination.

(a) Such amendments may be accomplished by the Lot Owner recording an amendment or amendments to this declaration, together with an amended Plat Map or Plat Maps containing the same information with respect to the altered Lots as required in the initial Declaration and Plat Map with respect to the initial Lots. All costs and expenses required in such amendments shall be borne by the Lot Owner desiring such combination.

(b) All such amendments to the Declaration and Plat Map must be approved by attorneys employed by the Board to insure the continuing legality of the Declaration and the Plat Map. The cost of such review by the attorneys for the Association shall be borne by the person wishing to combine the Lots. Combined Lots shall still pay assessments and have voting rights as though the Lots were separate.

(c) Any amendments of the Declaration or Plat Map pursuant to this paragraph

shall reflect the changes occasioned by the alteration.

51. Transfer of Management. Anything to the contrary notwithstanding, Declarant may at any time relinquish its reserved right (as a Class B Member) to select the Members of the Board and may elect to transfer the management of the Project to a Board elected by the Owners. Upon the termination of the Period of Declarant's Control, Declarant shall notify Owners in writing of the effective date of such transfer (the "Transfer Date") at least forty-five (45) days prior thereto. Thereupon, the Owners shall call a meeting to elect the Members of the Board to take office as of the Transfer Date. Declarant covenants to cooperate with the Owners in effecting an orderly transition of management. Moreover, Declarant shall cause all obligations for Common Expenses of the Association prior to the Transfer Date to be paid in full on or before such date, and shall transfer any Association funds to the newly elected Board.

52. Interpretation. To the extent Utah law is consistent with this Declaration, such provisions shall supplement the terms hereof and are incorporated herein. The captions which precede the Articles and Sections of this Declaration are for convenience only and shall in no way affect the manner in which any provision hereof is construed. Whenever the context so requires, the singular shall include the plural, the plural shall include the singular, the whole shall include any part thereof, and any gender shall include both genders. The invalidity or unenforceability of any portion of this Declaration shall not affect the validity or enforceability of the remainder hereof.

53. Covenants to Run with Land. This Declaration and all the provisions hereof shall constitute covenants to run with the land or equitable servitudes, as the case may be, and shall be binding upon and shall inure to the benefit of the Association, all other signatories hereto, all parties who hereafter acquire any interest in a Lot or in the Project, and their respective grantees, transferees, heirs, devisees, personal representative, successors, and assigns. Each Owner or occupant of a Lot shall comply with, and all interests in all Lots shall be subject to, the terms of this Declaration and the provisions of any rules, regulations, agreements, instruments, supplements, amendments, and determinations contemplated by this Declaration. By acquiring any interest in a Lot in the Project, the party acquiring such interest consents to, and agrees to be bound by, each and every provision of this Declaration.

54. Enforcement and Right to Recover Attorneys Fees. Should the Association or Board be required to take action to enforce the Declaration, Bylaws or any administrative Rules and Regulations adopted from time to time, or to pursue any remedy provided hereunder or by applicable law, whether such remedy is pursued by filing suit or otherwise, they may recover all Additional Charges, including a reasonable attorneys fee, which may arise or accrue. In addition, the Board may impose the following sanctions after proper notice and the opportunity to be heard:

- (a) imposing reasonable monetary fines which shall constitute a lien upon the violator's Lot;
- (b) suspending an Owner's right to vote;

Ent 949331 Bk 1473 Pg 300

(c) suspending any Person's right to use any of the recreational facilities; provided, however, nothing herein contained shall authorize the Board to limit ingress or egress to or from a Lot;

(d) exercising self-help or taking action to abate any violation of the Project Documents in a non-emergency situation;

(e) exercising self-help in any emergency situation (specifically including but not limited to the towing of vehicles that are in violation of the parking rules);

(f) requiring an Owner at his sole expense to remove any structure or improvement in the Limited Common Area or Common Area, and upon the failure of the Owner to do so, the Board or its designee shall have the right to enter the property and remove the violation and restore the property to its original condition, and such action shall not be deemed a trespass and the costs of correction shall be levied as an Individual Assessment against the Lot;

(g) without liability to any Person, precluding any contractor, subcontractor, agent, employee, or other invitee of an Owner who fails to comply with the Project Documents; and

(h) levying Individual Assessments or Additional Charges to cover costs incurred by the Association to bring a Lot or Lot Owner into compliance.

55. Government Financing. Anything to the contrary notwithstanding, if any financing or the guaranty of any financing on a Lot is provided by the Federal Housing Administration of the United States Department of Housing and Urban Development (FHA), the Federal Home Loan Mortgage Corporation or the Mortgage Corporation (FHLMC), Federal National Mortgage Association (FNMA), Government National Mortgage Association (GNMA) or the Veterans Administration (VA), the right of the Association to dedicate or transfer all or any part of the Common Area to any public agency, authority, or utility for the purpose of providing utilities and similar or related purposes, and the termination of the legal status of the Project for reasons other than substantial destruction or condemnation of the property, nor material amendment to the Declaration, or merger, may become effective, as to said Agencies, without their prior express written consent.

56. Remedies and Fines. In addition to other remedies set forth herein and by Utah law, to enforce the essential restrictive covenants set forth herein and in the Project Documents, the Board may suspend voting rights, suspend the privilege of using the recreational amenities and facilities, or assess a fine. Each Owner and Resident is responsible for adhering to the Project Documents governing the Project. A breach of these restrictive covenants and the Rules and Regulations is subject to enforcement pursuant to the declaration and may include the imposition of a fine. Each Owner is also accountable and responsible for the behavior of his or her Residents, tenants and/or Guests. Fines levied against Residents, tenants, and Guests are the responsibility of the Owner, and

such fines may be levied as an Individual Assessment against the Owner's Lot. The Board shall react to each material violation in the following manner:

(a) Fines imposed are final unless appealed in writing to the Board within thirty (30) days of written notification of the violation. If a request for a hearing is not submitted to the Board within thirty (30) days, the right to a hearing is waived, and the fine imposed will stand. A request for a hearing to appeal should be sent in writing to the Board at the address so indicated in the notification of violation.

(b) Before assessing a fine under Subsection (a), the Board shall give notice to the homeowner of the violation and inform the Owner that the fine will be imposed if the violation is not cured within the time provided in the Declaration, Bylaws, or Rules and Regulations, which shall be at least forty-eight (48) hours.

(c) A fine assessed under Subsection (a) shall:

(1) be made only for a violation of a restrictive covenant, or Rule and Regulation;

(2) be in the amount specifically provided for in the Declaration, Bylaws, or Association Rules and Regulations for that specific type of violation, not to exceed \$500.00; and

(3) accrue interest and late fees as provided in the Declaration, Bylaws, or Association Rules and Regulations

(d) Cumulative fines for a continuing violation may not exceed \$500.00 per month.

(e) An Owner who is assessed a fine under Subsection (a) may request an informal hearing to protest or dispute the fine within thirty (30) days from the date the fine is assessed. The hearing shall be conducted in accordance with standards of due process adopted by the Board. No finance charge, default interest, or late fees may accrue until after the hearing has been conducted and a final decision has been rendered.

(f) An Owner may appeal a fine issued under Subsection (a) by initiating a civil action within one hundred and eighty (180) days after:

(1) A hearing has been held and a final decision has been rendered by the Board under Subsection (e); or

(2) The time to request an informal hearing under Subsection (e) has expired without Owner making such a request.

(g) A fine assessed under Subsection (a) which remains unpaid after the time for appeal has expired becomes a lien against the Owner's interest in the property in accordance with the same standards as a lien for the nonpayment of Common Expenses as described herein.

57. Term. This Declaration, including its amendments and supplements, shall continue for a term of fifty (50) years from its date of recordation. Thereafter, this Declaration shall be automatically extended for successive periods of ten (10) years until a vote of greater than fifty percent (50.0%) of the Eligible Votes of the Members of the Association determines that this Declaration shall terminate.

58. Action of Members. Any action allowed or required to be taken by the Members under this Declaration may be taken (i) at a meeting where Members are represented in person, by proxy or by ballot, (ii) by written consent without a meeting, or (iii) by ballot as the Bylaws may allow.

59. Effective Date. This Declaration, any amendment or supplement hereto, and any amendment or supplement to the Plat Map shall take effect upon its being filed for record in the office of the County Recorder of Cache County, Utah.

EXECUTED the 13th day of July, 2007.

DECLARANT:

SPRING CREEK CROSSING, INC.
a Utah corporation

BY: [Signature]
Jason Christensen, President

STATE OF UTAH)
)ss:
COUNTY OF Cache)

Ent 949331 Bk 1473 Pg 303

On the 13th day of July, 2007, personally appeared Jason Christensen who by me being duly sworn, did say that he is President of Spring Creek Crossing, Inc., a Utah corporation, and that the within and foregoing instrument was signed in behalf of said Company by authority, and that said Company executed the same.



[Signature]
NOTARY PUBLIC
Residing at: Logan, Utah
My Commission Expires: 11/10/09

EXHIBIT "B"
LEGAL DESCRIPTION OF ADDITIONAL LAND
(Future Phase 2)

A PART OF SECTION 17, TOWNSHIP 11 NORTH, RANGE 1 EAST, SALT LAKE MERIDIAN, LOCATED IN THE CITY OF NIBLEY, COUNTY OF CACHE, STATE OF UTAH, DESCRIBED AS FOLLOWS:

COMMENCING AT THE CENTER-SOUTH-SOUTH SIXTY FOURTH CORNER OF SAID SECTION 17;

THENCE N89°55'01"W 40.00 FEET ALONG THE SOUTH-SOUTH SIXTY FOURTH LINE OF SAID SECTION TO THE POINT OF BEGINNING AS MONUMENTED BY A STEVEN C. EARL REBAR AND CAP;

THENCE N89°55'01"W 545.00 FEET;

THENCE N00°29'09"W 403.16 FEET TO POINT AS MONUMENTED BY A STEVEN C. EARL REBAR AND CAP;

THENCE N83°28'58"E 33.22 FEET;

THENCE N75°35'22"E 191.09 FEET;

THENCE S85°50'12"E 50.00 FEET;

THENCE S02°23'07"E 7.83 FEET;

THENCE S80°16'45"E 58.73 FEET;

THENCE S88°04'05"E 73.21 FEET;

THENCE S44°37'37"E 19.16 FEET TO A POINT ON THE DELINEATED WETLAND BOUNDARY;

THENCE THE FOLLOWING SIX COURSES ALONG SAID BOUNDARY:

(1) S04°09'48"W 389.34 FEET;

(2) S78°58'09"E 24.23 FEET;

(3) N56°49'48"E 30.38 FEET;

(4) N19°15'06"E 38.08 FEET;

(5) N88°07'45"E 39.33 FEET;

(6) N50°53'17"E 85.35 FEET TO A POINT ON A NON-TANGENT CURVE ON THE WEST LINE OF MEADOW LANE;

THENCE SOUTHWESTERLY ALONG SAID WEST LINE 66.78 FEET ALONG THE ARC OF SAID CURVE, BEING CONCAVE TO THE SOUTHEAST, HAVING A RADIUS OF 490.00 FEET, THROUGH A CENTRAL ANGLE OF 7°48'31", A RADIAL TO THE BEGINNING OF WHICH BEARS S82°40'37"E;

THENCE S00°29'09"E 65.91 FEET ALONG SAID WEST LINE TO THE POINT OF BEGINNING;

CONTAINING 4.21 ACRES, MORE OR LESS.

Ent 949331 Bk 1473 Pg 305

EXHIBIT "A"
LEGAL DESCRIPTION OF THE PROPERTY
(Phase 1)

The Land described as Phase 1 in the foregoing document is located in Cache County, Utah and is described more particularly as follows:

SPRING CREEK CROSSING, PHASE 1, according to the official plat thereof, on file and of record in the office of the Cache County Recorder.

Ent 949331 Bk 1473 Pg 304

WHEN RECORDED RETURN TO:

2 North Main #1
Providence UT.
84332

Ent 987842 Bk 1549 Pg 262
Date: 20-Jan-2009 11:17 AM Fee \$18.00
Cache County, UT
Michael Glead, Rec. - Filed By SG
For CACHE TITLE COMPANY

**FIRST AMENDMENT TO DECLARATION
OF
COVENANTS, CONDITIONS, AND RESTRICTIONS FOR
SPRING CREEK CROSSING
(A Utah Planned Unit Development)**

THIS FIRST AMENDMENT TO DECLARATION OF COVENANTS, CONDITIONS, AND RESTRICTIONS FOR SPRING CREEK CROSSING is made and executed by Spring Creek Crossing, Inc., a Utah corporation whose principal address is 659 Eagle View Drive, Providence, Utah 84332 (hereinafter referred to as the "Declarant").

RECITALS

Whereas, the original Declaration of Covenants, Conditions, and Restrictions was recorded in the office of the County Recorder of Cachee County, Utah on July 13, 2007 as Entry No. 949331 in Book 1473 at Page 255 of the Official Records of the County Recorder of Cache County, Utah (the "Declaration"), for the Project which is described as "**Spring Creek Crossing, a Utah Planned Unit Development**";

Whereas, under Article III, Section 44 of the Declaration, while the Declarant is in control of the Association and prior to the termination of the Period of Declarant's Control, the Declarant may amend the Declaration or Plat Map without any additional consent or approval required;

Whereas, Declarant desires to amend the provisions of Article III, Section 6,(n),(16) of the Declaration relating to Pets, in order for the Association to protect the interests of the individual property owners at the Project; and

Whereas, Declarant now intends that the language found in Article III, Section 6,(n),(16) of the Declaration shall be replaced in full by the following language which shall become subject to the Declaration and applicable to all of the Property described in Exhibit "A" attached hereto and incorporated herein.

NOW, THEREFORE, for the reasons recited above, and for the benefit of the Project and the Lot Owners thereof, Declarant hereby executes this First Amendment to Declaration of Covenants, Conditions, and Restrictions for Spring Creek Crossing.

1. Article III, Section 6,(n),(16) of the Declaration shall be replaced with the following language:

Pets. No pets, animals, livestock or poultry of any kind shall be bred in, on or about the Project. Up to two (2) domestic pets per Lot are allowed; however, the Board may adopt Rules and Regulations regarding restrictions on the size and weight of pets. Pets must be properly licensed and registered by the appropriate governmental agency where required. Pets may not create a nuisance. The following acts may constitute a nuisance: (a) causing damage to the property of anyone other than the pet owner; (b) causing unreasonable fouling of the air by odors; (c) causing unsanitary conditions; (d) defecating on any common area when the feces are not immediately cleaned up by the responsible party; (e) barking, howling, whining or making other disturbing noises in an excessive, continuous or untimely fashion; (f) molesting or harassing passersby by lunging at them or chasing passing vehicles; (g) attacking or threatening to attack people or other domestic animals; (h) otherwise acting so as to bother, annoy or disturb other reasonable residents or interfering with their right to the peaceful and quiet enjoyment of their property; or (i) the mere number of pets maintained creates an offensive or dangerous condition to the health, welfare or safety of other residents. Pets in the Common Area must be in a cage or on a leash and under the control of a responsible person. Pets may not be tied or tethered in the Common Area, or left unattended in the Limited Common Area. The Board may establish additional Pet Rules and may charge a pet deposit and/or a registration fee.


2. Effective Date. The effective date of this Amendment is the date it is recorded in the office of the County Recorder of Cache County, Utah.

Ent 987842 Bk 1549 Pg 263

IN WITNESS WHEREOF, Declarant has executed this instrument the 16 day of January, 2009.

DECLARANT:


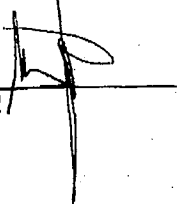
SPRING CREEK CROSSING, INC.
a Utah corporation


By: Jason Christensen, President

STATE OF UTAH)
)ss:
COUNTY OF Cache)

On the 16th day of January, 200__ personally appeared before me Jason Christensen, who by me being duly sworn, did say that he is the President of Spring Creek Crossing, Inc., a Utah corporation, and that the within and foregoing instrument was signed in behalf of said Company by authority of a resolution of its board of directors or its Articles of Incorporation, and said Jason Christensen, duly acknowledged to me that said Company executed the same.

NOTARY PUBLIC



Ent 987842 Bk 1549 Pg 264

**Exhibit A
Legal Description**

No. 1:

All Lots within SPRING CREEK CROSSING, PHASE 1, according to the official plat thereof, on file and of record in the office of the Cache County Recorder.

No. 2:

A PART OF SECTION 17, TOWNSHIP 11 NORTH, RANGE 1 EAST, SALT LAKE MERIDIAN, LOCATED IN THE CITY OF NIBLEY, COUNTY OF CACHE, STATE OF UTAH, DESCRIBED AS FOLLOWS:

COMMENCING AT THE CENTER-SOUTH-SOUTH SIXTY FOURTH CORNER OF SAID SECTION 17; THENCE N89°55'01"W 40.00 FEET ALONG THE SOUTH-SOUTH SIXTY FOURTH LINE OF SAID SECTION TO THE POINT OF BEGINNING AS MONUMENTED BY A STEVEN C. EARL REBAR AND CAP; THENCE N89°55'01"W 545.00 FEET; THENCE N00°29'09"W 403.16 FEET TO POINT AS MONUMENTED BY A STEVEN C. EARL REBAR AND CAP; THENCE N83°28'58"E 33.22 FEET; THENCE N75°35'22"E 191.09 FEET; THENCE S85°50'12"E 50.00 FEET; THENCE S02°23'07"E 7.83 FEET; THENCE S80°16'45"E 58.73 FEET; THENCE S88°04'05"E 73.21 FEET; THENCE S44°37'37"E 19.16 FEET TO A POINT ON THE DELINEATED WETLAND BOUNDARY; THENCE THE FOLLOWING SIX COURSES ALONG SAID BOUNDARY: (1) S04°09'48"W 389.34 FEET; (2) S78°58'09"E 24.23 FEET; (3) N56°49'48"E 30.38 FEET; (4) N19°15'06"E 38.08 FEET; (5) N88°07'45"E 39.33 FEET; (6) N50°53'17"E 85.35 FEET TO A POINT ON A NON-TANGENT CURVE ON THE WEST LINE OF MEADOW LANE; THENCE SOUTHWESTERLY ALONG SAID WEST LINE 66.78 FEET ALONG THE ARC OF SAID CURVE, BEING CONCAVE TO THE SOUTHEAST, HAVING A RADIUS OF 490.00 FEET, THROUGH A CENTRAL ANGLE OF 7°48'31", A RADIAL TO THE BEGINNING OF WHICH BEARS S82°40'37"E; THENCE S00°29'09"E 65.91 FEET ALONG SAID WEST LINE TO THE POINT OF BEGINNING;

Ent 987842 Bk 1549 Pg 265